

Auckland Provincial Government Gazette.

PUBLISHED BY AUTHORITY.

VOL XV.]

FRIDAY, FEBRUARY 2, 1866.

[No. 2.

PUBLIC NOTIFICATION.

The following is Published for general information.

HUGH CARLETON,
For the Superintendent.

INTERCOLONIAL EXHIBITION OF AUSTRALASIA,

COMMISSIONERS :

Sir Redmond Barry, Knt., President.
Hon. George Harker,
Hon. G. F. Verdon,
Hon. J. F. Sullivan,
Sir James Palmer, Knt.
Hon C. J. Jenner, M.L.C.,
Hon. Wm. Degraives, M.L.C.,
Sir Francis Murphy, Knt.
S. H. Bindon, Esquire, M.L.A.,
J. C. Riddell, Esquire, M.L.A.,
J. T. Smith, Esquire, M.L.A.,
Edward Cope, Esquire, M.L.A.,
Rev. J. J. Bleasdale, D.D.,
Thomas Black, Esquire,
Ferdinand Mueller, Esq., F.R.S.,
Professor McCoy,
Phipps Turnbull, Esquire,
Charles E. Bright, Esquire,
T. J. Sumner, Esquire,
Robert McDougall, Esquire,
J. G. Knight, Secretary.

HIS EXCELLENCY SIR CHARLES DARLING having been pleased to issue a Commission, authorising the above-

named persons to take the necessary steps for managing and conducting an Inter-colonial Exhibition, to be held in Melbourne, the Honorable the Chief Secretary of Victoria addressed himself to the Governments of the various Dependencies of the Crown in Australasia, inviting their cordial co-operation.

Highly encouraging replies have been received: these convey a well-founded assurance that the project of instituting a series of exhibitions of Natural Products, General Industries, and Art, to be held in succession in the several Australian Colonies, has been accepted in a spirit which acknowledges the truth of the proposition, that such exhibitions would "prove of public advantage alike to all."

The Commissioners are conscious, however, that it is not sufficient to rely solely on the good intentions and proffered support of the respective Governments. They deem it right to appeal to the public spirit of the different communities. They have now the honor, therefore, to invoke the earnest assistance of their fellow subjects, not only of those who dwell in Victoria, but of those also resident in the other British Colonies in these seas, to aid them in furtherance of the design, and they do so with a confident expectation that the appeal will be considered worthy of a generous encouragement.

The Commissioners do not propose to demonstrate by laboured arguments the benefits which must arise almost unbidden from a comprehensive, well-directed organi-

zation, for such a purpose, of the inhabitants of these regions, so favoured by Divine Providence—those benefits are self-apparent.

They desire, however, to impress upon all thoughtful and energetic persons the necessity for engaging actively in its support.

An opportunity for united exertion, such as is now afforded, is of a character eminently interesting.

Exhibitors will be undismayed by the manifold disturbing influences which encumber a competition with the populous and opulent societies of the old world, will be unaffected by the innumerable distractions which, in the perplexing variety of European exhibitions, call away the mind of the beholder from objects purely Colonial.

Although the contemplated display cannot vie with the splendour of those which excite the rivalry of nations, purposes of the highest utilitarian and social importance to those immediately concerned may be thereby served.

A searching and penetrating attention may be concentrated on our mineral treasures, portions only of the boundless stores of which have been hitherto brought to light;—on improved economic methods of winning them from the earth, and applying them to the ends for which they are intended;—on the sources of wealth which, in their raw state, abound on the surface of our soils, in the rivers, and in the waters which encircle our coasts;—and on the rare excellencies and peculiar development, in different latitudes, under different conditions of culture, of those products which successful enterprise has introduced amongst us, rendering us already independent of many countries, and enabling us to contribute to the necessities, the comforts, and luxuries of most.

A deliberate comparative survey may be made of the results flowing from the adoption of the liberal Arts happily domiciled in these climes, and the exercise of those useful manufactures which genius, self-reliance, and perseverance have established in lands so suitable for their natural vigorous growth.

A diligent compilation of the statistics of the actual products and of the productive capabilities of the different colonies will form a most valuable fund for information.

Such, with many other engaging comparisons and combinations, may occupy most profitably the intelligent observation of those who associate themselves in the undertaking; while all who enter heartily into the cause, will doubtless be impelled to further efforts, conducive to a still more extensive and intimate acquaintance of the colonists with each other, the expansion of the limits of their practical knowledge, and the increase of their material prosperity; convinced that the periodic recurrence of such opportuni-

ties for amicable contention are calculated to generate sentiments of mutual respect, and perpetuate those reciprocal feelings of esteem and friendship which should ever animate subjects of the great nation from which we are sprung.

On behalf of the Commissioners,
REDMOND BARRY,
President.

PUBLIC NOTIFICATION.

IT is hereby notified for general information that as soon as the contributions 8d per foot, towards the formation of the Ponsonby Road from its junction with College Street to its junction with the Shelly Beach Road, are paid into the Provincial Government by the undermentioned, the Government will be prepared to carry on the work.

	feet.	d.	£	s.	d.
Morton Jones - -	130	8	4	6	8
Thomas Tonks - -	65	"	2	3	4
James Oldham - -	130	"	4	6	8
Edward Owen - -	130	"	4	6	8
William Bacon - -	66	"	2	4	0
John Webber - -	28	"	"	18	8
James Torrest - -	28	"	"	18	8
William Murray - -	56	"	1	17	4
David Sheehan - -	231	"	7	14	0
John Beaton - -	270	"	9	0	0
C. E. Dod - -	49	"	1	12	8
Ridings & Dowden - -	66	"	2	4	0
Ralph Keesing - -	172	"	5	14	8
C. F. Holmes - -	33	"	1	2	0
A. Quartier - -	100	"	3	6	8
John Scarrott - -	184	"	6	2	8
W. J. Messenger - -	109	"	3	12	8
Daniel Sheehan - -	66	"	2	4	0
John Parker - -	33	"	1	2	0
Edward Tole - -	33	"	1	2	0
			65	19	4

PUBLIC NOTIFICATION.

Waste Lands Office,
Auckland, January 16, 1866.
PURSUANT to the authority given to the "Waste Lands Commissioner" by the sixth section of the Regulations issued by the Governor under the "Bay of Islands Settlement Act, 1858," I hereby appoint CAPTAIN EDWARD BOLGER, OF RUSSELL, as the person to whom Land Orders shall be presented by Immigrants expected to arrive by the ship "Mary Shepherd."

J. WILLIAMSON,
Waste Lands Commissioner.

NATIVE LAND COURT OFFICE.

Notice of Times and Places for Investigating Claims.

NOTICE is hereby given that the claims on behalf of themselves and others of the several persons whose names are mentioned in the first column of the schedule hereunder written to the several blocks of land of which the names and localities are mentioned in the second column will be investigated at Whangarei, on the thirteenth of March next and following days.

A. J. DICKEY,
Chief Clerk.

Native Land Court Office,
Auckland, January 4th, 1866.

HE PANUITANGA KI NGA TANGATA E WHAI TAKE ANA KI TE WHENUA, KIA MOHIOTIA AI TE WAHI ME TE RA E TU AI TE KOOTI HEI WHAKAWA I O RATOU TAKE.

Na, he Panuitanga tenei kia mohiotia ai, ko te take a nga tangata no ratou nga ingoa e mau nei i te rarangi tuatahi i raro nei, ki nga pihi whenua e mau nei i te rarangi tuarua, ka whakawakia a te 13 o nga ra o Maehe, 1866, me nga ra o tua atu, e te Kooti Whakawa Whenua Maori, ki Whangarei. Ko nga tangata katoa e whai tikanga ana mo aua whenua me haere ki reira.

Ka oti te whakawa, ka puta te Karauna Karaati ki te hunga i kitea ai tona tika e te Kooti: heoiano, he tino whakaotinga tena; ekore rawa e tika kia peke mai tetahi tangata ki muri.

NA TIKI,
Kai tuhituhi o te Kooti.

Kooti Whakawa Whenua Maori,
Akarana, 6 Hanuere, 1866.

Ko nga ingoa o nga tangata no ratou nga pihi.	Nga ingoa o nga whenua me te Takiwa hoki.
Ngamako	Kopunuiangaoho, Whangarei
Haki Whangawhanga	Otanga "
H. Whangawhanga	Keri Keri toke "

Ko nga ingoa o nga tangata no ratou nga pihi.	Nga ingoa o nga whenua me te Takiwa hoki.
H. Whangawhanga	Takapautangata "
H. Whangawhanga	Mangemangenui "
Eru Toenga	Pokapu "
Eru Toenga	Pukekauri "
Wiki pirihi	Waikauere "
Nga whanaunga o te Manihera	Hihiana "
Nga whanaunga o te Manihera	Taikawiwi
Taurau	Wharau
Taurau	Koare "
Taurau	Te Toitoi "
Wi Pohe	Turiapua "
Wi Pohe	Tauranga "
Wiki Pirihi	Wai o rehua "
Te Puia	Tamahia "
Te Puia	Papakuri "
Eru Nehu	Wharauroa "
Te Puku	Otahi "
Te Puia	Purakaki "
Nga whanaunga o te Manihera	Pikopiko "
Te Puia	Tararau "
Ngamako	Opanaki "
Te Reweti, me etahi atu	Te Wita "
Rata Tiakiriri	Rua te Taniwha "
Te Puia	Te Kawakawa "
Reweti Maketu	Mangawhati "
Nga whanaunga o te Manihera	Ngatahuna "
Haki Whangawhanga	Te Hue "
Kakeperu	Okotinga "
Aterea	Puketaka "
Te Tirarau	Otarawa "
Te Tirarau	Omaru "
Te Tirarau	Kumi "
Kerepeti	Whareroa "
Te Puia	Waimakanga "
Tipene Huirua	Pokapu "
Horomona Kaihau	Rahuikuri "
Wiki Pirihi	Motu pomana "
Nga whanaunga o te Manihera	Waihanga "
Haki Whangawhanga	Purahurahu "
Tipene Hari	Tupua "
Paratene	Whangauru "
Taurau	Rapati Taikawiwi, Okopio "
Taurau	Opau, Wharau "
Tipene Hari	Waitaiki "
Renata Manihera	Kahui tieke "
Renata Manihera	Tongamaru "
Taurau	Wharekiri "
Taurau	Opau "
Te Tirarau	Rahu rahu "
Te Tirarau	Mangakakahi "
Te Tirarau raua ko Parore	Te Hoanga "
Te Tirarau	Owhatua "
Eru Nehua	Te Reretiti "
Renata Manihera	Kiri kiri, No. 6 "
Renata Manihera	Wharowharo, No. 2 "
Tipene Hari	Warikaraka, No. 2,

NATIVE LAND COURT.

Notice of Times and Places for Investigating Claims.

NOTICE is hereby given that the claims on behalf of themselves and others of the several persons whose names are mentioned in the first column of the Schedule hereunder written, to the several blocks of land of which the names and localities are mentioned in the second column, will be investigated at the Native Land Court Office, Auckland, on the 7th of March next, and following days.

A. J. DICKEY,
Chief Clerk.

Native Land Court Office,
Auckland, January 10th, 1866.

HE PANUITANGA KI NGA TANGATA E WHAI TAKE ANA KI TE WHENUA, KIA MOHIOTIA AI TE WAHI ME TE RA E TU AI TE KOOTI HEI WHAKAWA I O RATOU TAKE.

Na, he Panuitanga tenei kia mohiotia ai, ko te take a nga tangata no ratou nga ingoa e mau nei i te rarangi tuatahi i raro nei, ki nga piihi whenua e mau nei i te rarangi tuarua, ka whakawakia a te 7 o nga ra o Maehe, 1866, me nga ra o tua atu, e te Kooti Whakawa Whenua Maori, ki te Tari o Te Kooti Whakawa Whenua Maori, Akarana, Ko nga tangata katoa e whai tikanga ana mo aua whenua me haere ki reira.

Ka oti te whakawa, ka puta te Karauna Karaati ki te hunga i kitea ai tona tika e te kooti: heoiano, he tino whakaotinga tena; ekore rawa e tika kia peke mai tetahi tangata ki muri.

NA TIKI,
Kai tuhituhi o te Kooti.

Kooti Whakawa Whenua Maori,
Akarana, 5 Hanuere, 1866.

Ko nga ingoa o nga tangata no ratou nga piihi. Nga ingoa o nga whenua me te Takiwa hoki.

Hori Te Whetuki, me etahi atu	Te Urungahauhau Te Wairoa
Hori Te Whetuki „	Wakakaiwhara „
Watene Te Makuru „	Te Okenga „
Hori Te Whetuki „	Papepape „
Watene Te Makuru „	Putu, Otau „
Honatana Te Irirangi, me etahi atu	Okauanga „

NATIVE LAND COURT.

Notice of Times and Places for Investigating Claims.

NOTICE is hereby given that the Claims on behalf of themselves and others of the several persons whose names are mentioned in the first column of the schedule

hereunder written to the several blocks of land of which the names and localities are mentioned in the second column, will be investigated at the Awaroa, Kaipara, on the 27th of March next, and following days.

A. J. DICKEY,
Chief Clerk.

Native Land Court Office,
Auckland, January 10th, 1866.

HE PANUITANGA KI NGA TANGATA E WHAI TAKE ANA KI TE WHENUA, KIA MOHIOTIA AI TE WAHI ME TE RA E TU AI TE KOOTI HEI WHAKAWA I O RATOU TAKE.

Na, he Panuitanga tenei kia mohiotia ai, ko te take a nga tangata no ratou nga ingoa e mau nei i te rarangi tuatahi i raro nei, ki nga piihi whenua e mau nei i te rarangi tuarua, ka whakawakia a te 2 o nga ra o Mei, 1866, me nga ra o tua atu, e te Kooti Whakawa Whenua Maori, ki Te Awaroa, Kaipara, Ko nga tangata katoa e whai tikanga ana mo aua whenua me haere ki reira.

Ka oti te whakawa, ka puta te Karauna Karaati ki te hunga i kitea ai tona tika e te Kooti: heoiano, he tino whakaotinga tena; ekore rawa e tika kia peke mai tetahi tangata ki muri.

NA TIKI,
Kai tuhituhi o te Kooti.

Kooti Whakawa Whenua Maori,
Akarana, 8 Hanuere, 1866.

Ko nga ingoa o nga tangata no ratou nga piihi. Nga ingoa o nga whenua me te Takiwa hoki.

Manukau	Unuwahao, Kaipara
Wi Marua	Porinui, No. 1 „
Hone Waiti Hikitunga	Mangatawhiri „
Te Hikuwai	Aotea „
Maata Tirakoroheke	Pukeparanga „
Ngatiwhatua	Tuhirangi „
Matini ma	Owetuu „
Matini	Omokoiti
Te Manihera Katikati	Tuhimata
Parenga	Te Kawau
Tamati Whakatara	Te Aratapu
Tamati Whakatara	Te Kopuru
Matikikuha	Paraheke
Tamehana	Puatahi
Mata Te Otene	Te Whenuahou
Tehe	Kukutangeo
Hare Tipene, me etahi atu	Hoteo

NATIVE LAND COURT.

Notice of Times and Places for Investigating Claims.

NOTICE is hereby given that the claims on behalf of themselves and others of the several persons whose names are mentioned in the first column of the Schedule

hereunder written to the several blocks of land of which the names and localities are mentioned in the second column, will be investigated at Hamilton, in the district of Waikato, on the 28th of March next, and following days.

A. J. DICKEY,
Chief Clerk.

Native Land Court Office,
Auckland, January 23rd, 1866.

HE PANUITANGA KI NGA TANGATA E WHAI TAKE ANA KI TE WHENUA, KIA MOHIOTIA AI TE WAHI ME TE RA E TU AI TE KOOTI HEI WHAKAWA I O EATOU TAKE.

Na, he Panuitanga tenei kia mohiotia ai, ko te take a nga tangata no ratou nga ingoa e mau nei i te rarangi tuatahi i raro nei, ki nga pihi whenua e mau nei i te rarangi tuarua, ka whakawakia a te 28 o nga ra o Maehe, 1866, me nga ra o tua atu, e te Kooti Whakawa Whenua Maori, ki Hamutone, Wahi o Waikato, ko nga tangata katoa e whai tikanga ano mo aua whenua me haere ki reira.

Ka oti te whakawa, ka puta te Karauna Karaati ki te hunga i kitea ai tona tika e te Kooti: heoiano, he tino whakaotinga tena; ekore rawa e tika kia peke mai tetahi tangata ki muri.

NA TIKI,
Kai tahituhi o te Kooti.

Kooti Whakawa Whenua Maori,
Akarana, 23 Hanuere, 1866.

Ko nga ingoa o nga tangata no ratou nga pihi.	Nga ingoa o nga whenua me te Takiwa hoki.
Te Raihi Te Raihi	Huruera, Matamata Wharetangata, Matamata
Wiremu Tamehana Te Waharoa	
Me Himiona Te Kohe Te Hae Wharo	Waihou, Waikato Te Matenga, Horotiu
Hoera, Reihana, Te Kere, me etahi atu	Mangapouri, Waikato
Te Raihi, me etahi atu	Matamata "

Native Land Court Office,
Auckland, January 22, 1866.

NOTICE is hereby given that at the sitting of this Court to be held at Whangarei, on the 13th of March next, will be heard the claim of Renata Manihera to succeed to the hereditaments and Native Land, late of Manihera Te Iwitahi, deceased, situate at and in the neighbourhood of Whangarei.

A. J. DICKEY,
Chief Clerk.

PANUITANGA.

Kooti Whakawa Whenua,
Akarana, Hanuere 22, 1866.

He Panuitanga tenei kia mohiotia ai, kei te Kooti whakawa Whenua Maori ka turia

ki Whangarei, a te 13 o nga ra Maehe 1866, te whakawakia ai te paanga o Renata Manihera ki nga rawa, ki nga whenua i Whangarei, o Manihera Te Iwitahi, kua mate, ara kia kitea te tika o te rironga o aua rawa o aua whenua kia Renata.

NA TIKI,
Kai Tuhihiti o te Kooti.

Native Land Court Office,
Auckland, January 22, 1866.

NOTICE is hereby given that at the sitting of this Court to be held at Whangarei, on the 13th of March next, will be heard the claim of Tipene Hari, to succeed to the hereditaments and Native land late of Hirini Tipene Pakia, deceased, situate at and in the neighbourhood of Whangarei.

A. J. DICKEY,
Chief Clerk.

PANUITANGA.

Kooti Whakawa Whenua Maori,
Akarana, Hanuere 22, 1866.

He Panuitanga tenei kia mohiotia ai, kei te kooti whakawa Whenua Maori ka turia ki Whangarei a te 13 o nga ra o Maehe, 1866, te whakawakia ai te paanga o Tipene Hari ki nga rawa ki nga whenua i Whangarei, o Hirini Tipene Pakia, kua mate, ara kia kitea te tika o te rironga o aua rawa o aua whenua kia Tipene Hari.

NA TIKI,
Kai Tuhihiti o te Kooti.

Native Land Court Office,
Auckland, January 16, 1866.

IN addition to those already gazetted, the undermentioned gentlemen have received licenses to survey lands under the "Native Lands Act, 1865."

JAMES SIMPSON, Esq.
SIDNEY WEETMAN, Esq.
H. MONRO,

In the absence of the Chief Judge.

Native Land Court Office,
Auckland, January 22nd, 1866.

IN addition to those already gazetted the undermentioned gentlemen have received licenses to survey lands under the "Native Lands Act, 1865."

CHARLES HEAPHY, Esq.
R. C. L. REAY, Esq., and
GEORGE FREDERICK SWANSON, Esq.

F. D. FENTON,
Chief Judge.

Native Land Court Office,
Auckland, January 23rd, 1866.

IN addition to those already gazetted the undermentioned gentlemen have received licenses to survey land under the "Native Lands Act, 1865."

PETER JOSEPH DALTON, Esq.
WILLIAM JAMES DALTON, Esq.
F. D. FENTON,
Chief Judge.

NOTICE.

Native Land Court Office,
Auckland, January 4th, 1866.

NOTICE is hereby given that the Crown Grants to the undermentioned persons for the undermentioned Blocks of Land in the Province of Auckland, are now in this office ready for issue to the Grantees or persons authorised in writing by them to receive them.

A. J. DICKEY,
Chief Clerk.

Name of Grantee.	Name of Block.	Area.		District.
		A.	P.	
Pita Taurua and Tamati Tangiteruru	Rangihoa	206	0	Hauraki
Mata Te Kaha and others	Maunganui	203	0	"
Haora Tupa, Te Kapihana, Te Tubi, and Hanuru Taipari	Kauakaran	212	0	"
Tamati Tangiteruru	Okoka	182	0	"
Pita Taurua and Ema Te Aouru	Rangihoa	43	0	Kaipara
Tamati Reweti Pou	Te Wai Horoi Kai	2	3	"
Wiremu Hopiona Moe	Ti Kokopu	40	15	" of Islands
Tango Hikuwai	Pukekawa	42	0	"
Haratua and Haki Taipa	Wharerimu	159	0	"
Paraoe Ngaruki and others	Hohoua	7710	0	Mongonui
Tamati Waka Nene	Waha Marangi	565	0	Hohianga
Tipene Toro	Horeke	3	14	"
Hori Karaka Tawhite and Atama Tohu	Horeke	16	0	"
Tamaho Te Anga and others	Taumatawiwi	435	0	"
Kake Peru and others	Whitngaramarama	56	0	Whangarei
Te Pua and others	Ngarangapakura	309	0	"
Te Pua	Ketenikan	272	0	"
Marahara and others	Te Rewarewa	284	0	"
Whipera Nelson and others	Waionu	2	0	"
			1	Kaipara
			2	
			38	

Land Purchase Office,
Auckland, 23rd, January, 1866.

SIR,—Having in conversation with Paora and other chiefs of the Ngatiwhatua tribe learned that it might be possible to obtain from them a grant to the public of so much of the Kaipara and Waitemata Portage as might hereafter be required for a line of road or canal, and being instructed by you to make a direct application forthwith for the necessary Deed of Dedication to the Public with a form of which you furnished one, I have now the honor to forward herewith the original and translation of that Deed, duly signed by Paora Tuhaere, and six other chiefs of the tribe.

As this is the first instance in which Natives, have given land free of cost for such purpose, I submit that a letter of thanks be forwarded to Paora, and inserted also in the Provincial Gazette for the information and encouragement of the Natives generally.

I have, &c.

JOHN WHITE,
Land Purchase Commissioner.

The Crown Lands Commissioner,
Auckland.

Know all men by these presents that we, the chiefs and people of the Ngatiwhatua tribe, whose names are signed to this Deed, being by Native custom the owners of all that land set forth and specified in this Deed, the boundaries of which land are as follow:—Commencing at the Kumeu creek, where the road leads from Pitoitoti to Ongarua thence on by the Kumeu creek till it joins the Kaipara River, and thence on to the Awaroa creek at Kaipara; the size of this land is three chains wide even from the point at which it commences at Kumeu, near Pitoitoti to Awaroa creek. This land is delineated and colored blue on this Deed, and for valuable consideration do hereby dedicate the said land to the public, to the intent that the same may for ever hereafter be used as and be a public highway, a canal, and a railway or tramway, to all intents and purposes whatsoever.

In testimony whereof we have hereto set our hands, this twenty second day of January, in the year 1866, in the presence of John White, Esq., Land Purchase Commissioner.

(Signed),
Te Reweti,
Wiremu Hopihona
Paramena,
Tautari,
Reihana Reweti,
Te Warena,
Paora Tuhaere,

Witness, John White,
Land Purchase Commissioner.

Kia rongo nga tangata katoa ki enei mea, ko matou ko nga Rangatira me nga tangata o Ngatiwhatua nona nga ingoa e mau i te Pukapuka nei ko matou nga tangata nona pu ake te whenua ki nga tikangi iho a o matou Tupuna ka mahia nei ona ritenga ki tenei Pukapuka, ko taua whenua nei ko ona rohe enei ka timata i te awa o Kumeu i te ara atu i Pitoitoti e ahu ana ki Ongarahu ka haere tonu i te taha o te awa o Kumeu a tae noa ki te awa o Kaipara a tae noa ki te awa Awaroa i Kaipara, ko te nui o te whenua nei, e toru tiini te whanui, atu ano i te timatanga i Kumeu i Pitoitoti a tae noa ki Awaroa: koia te ahua o taua whenua e mau nei te mapi: i tenei Pukapuka he kareramera te tuhi o taua whenua i taua mapi: ka tukua nei e matou taua whenua ki te ritenga utu me te ritenga hoko katoa a ka tino hoatu ka tino tukua nei e matou taua whenua me ona tikanga katoa mo te Iwi katoa ake tonu atu kia mahia ai hei ara hei Waikeri hei Rerewei haerenga mo te Iwi katoa ake tonu atu.

Hei tohu mo to matou tino whakaaetanga ki nga ritenga o nga korero o tenei Pukapuka koia o matou ingoa i tuhi tuhia ai ki tenei Pukapuka i tenei ra i te rua te kau ma rua o Hanuere i te Tau 1866, i te aro aro o Te Waiti Kamihana hoko whenua.

(i tuhia,)

Na Te Reweti,
Na Wiremu Hopihona,
Na Paramena,
Na Tautari,
Na Reihana Reweti,
Na Te Warena,
Paora Tuhaere.

Ko te ahua o te whenua i te mapi i te pukapuka nei.

Crown Lands Office,

Auckland, 24th January, 1866.

Sir,—I have the honor to acknowledge the receipt of your letter of yesterday's date, enclosing a Deed of Dedication from the Native Chief Paora Tuhaere and others, of a portion of ground therein described for the purpose of a Tramway or Canal, to connect the waters of the Kaipara and Waitemata Harbours, and to tender to you my thanks, on behalf of the public, for the valuable services you have rendered in this matter.

I have, &c.,

J. WILLIAMSON,

Commissioner of Crown Lands.

John White, Esq.,
Land Purchase Commissioner.

Crown Lands Office
Auckland, 24th January 1866.

GENTLEMEN,—I have the honour to acknowledge the receipt (by the hands of Mr. Commissioner White,) of a conveyance of a portion of ground which you have dedicated to the Public for the purpose of a line of Tramway or Canal, to connect the waters of the Waitemata and Kaipara Harbours.

I beg to thank you on behalf of the Public for this manifestation of your desire to aid the Government of this Province in opening up the Country, and for thus setting an example of public spirit which is worthy of imitation by both races of Her Majesty's subjects in this Colony.

I have, &c.,

J. WILLIAMSON,

Commissioner of Crown Lands

To Paora Tuhaere.

Tautari and others, Orakei.

TE TARI WHENUA

Akarana Hanuere. 23rd 1866

Kia Te Rewiti, Kia Tautari Kia Paora Tuhaere, Kia Koutou Katoa.

E Nga Rangatira.

He mea atu tenei kuatae mai ki au na Te Waiti Kamihana hoko whenua i kawae mai. Koutou Pukapuka tuku noa mai Ki te Kawanatanga o te Porowini i te tahi wahi whenua i takua noatea e koutou mo te Iwi hei Rerewei, hei awa Keri, hei tuhono mo te awa o Waitemata ki te awa o Kaipara.

He mea atu tenei naku i te kupu whakapai atu a Te Kawanatanga mo ta koutou mahi, he putanga hoki no ta koutou hiahia kia whakanuia e koutou te mahi a Te Kawanatanga o tenei Porowini kia puta ai nga nui ki nga wahi katoa.

A he pai ano hoki no ta koutou mahi hei taurira ma nga Tamariki o Te Kuini na te Pakeha ma nga Maori o tenei Motu.

Naku na ta Koutou

Hoa

Na J. WILLIAMSON

Kamihana Whenua Akarana.

CARTING FOR THE PROVINCIAL GOVERNMENT.

Accepted Tender.

	No. 1.	No. 1A.	No. 2.	No. 2A.	No. 3.	No. 3A.	No. 4.	No. 4A.	No. 5.	No. 6.
NAMES.	Broken Metal or Pitchers from Stockade to junction of Ponsonby Road, with Karangahape Road to top of Wakefield Street and to Junction Hotel on Great South Road.	Scoria Ash from Mount Eden to same places as specified in No. 1 column.	Broken Metal or Pitchers from Stockade along Ponsonby Road, College Street and Franklin St., to City Boundary, Freemans Bay and top of Arch Hill on Great North Road.	Scoria Ash from Mount Eden to same place as specified in No. 2 column.	Broken Metal or Pitchers from Stockade to Great South Road, from junction 5th mile post to white Gate Onehunga Road leading to One Tree Hill Quarry.	Scoria Ash from Mount Eden to same places as specified in No. 3 column.	Broken Metal or Pitchers from Stockade to Parnell up to City boundary and to cross Road on Remuera Rd., leading to Great South Road near Mount Hobson.	Scoria Ash from Mount Eden to same place as specified in No. 4 column.	Single Horse Drays per Day.	Double Horse Drays per Day.
William Matthews ...	1s. 10d.	2s. 6d.	2s. 11d.	3s.	2s. 11d.	3s.	2s.	2s. 10d.	10s.	£1

Non-accepted Tenders.

	S. D.	S. D.	S. D.	S. D.	S. D.	S. D.	S. D.	S. D.	S. D.	S. D.	£ S. D.
Charles Whisker ...	2 1	3 0	3 11	3 11	3 11	3 11	2 3	2 5	8 0	1 0 0	
S. Y. Collins ...	2 5	3 0	4 5	4 5	4 0	5 0	2 5	3 0	10 0	14 0	
Robert Bent ...	2 4	2 3	3 9	3 6	3 9	3 6	2 6	2 6	9 9	14 0	
Tinnie & Thomson ...	2 0	2 7	3 0	3 0	3 0	3 0	2 0	2 9	10 0	15 0	
James Rice ...	2 0	2 4	3 3½	3 3½	3 3½	3 3½	2 3	2 2	10 0	1 0 0	
John Gwynneth ...	2 9	3 3	3 9	4 3	4 6	4 9	4 0	4 3	14 0	17 0	
George Smith & Co. ...	2 0	3 0	4 0	5 0	3 3	5 0	2 3	3 3	9 0	19 6	
A. Neisbet & Co.* ...	Informal.										
A. Whisker ...	2 2	3 0	4 0	4 0	4 0	4 0	2 4	2 6	8 0	15 0	
James Stonor & Co.* ...	Informal.									15 0	
Robert Bryson* ...	Informal.										
Richard Farrer ...	2 11	1 11	3 8	3 5	4 0	2 6	2 6	3 0	10 0	1 0 0	
Peter Stewart* ...	Informal.										
Condell & Hobson ...	2 0	3 0	3 3	3 6	3 3	4 0	2 3	3 0	9 0	16 0	
H. Harris ...	2 5	2 5	3 0	3 0	3 6	3 6	2 4½	2 4½	10 0	18	

Note.—Those marked thus * were informal.

SCHEDULE OF ASSESSMENT FOR THE DISTRICT OF MOUNT WELLINGTON.

RATE FOR 1866—ONE SHILLING PER ACRE.

Name and Description of Person seized of or interested in Land.				Description of Land.	Name of Occupier.	No. of Acres.	Amt. of Rate.	Total.	
						a. r. p.	s.	£ s. d.	
Bashival, Walter	Settler	Section 1, Lot 61	Owner	5 0 0	1	0 5 0
Brennan, Joseph	"	" 1, part 58-59	"	6 0 0	"	0 6 0
Brown, James	"	" 1, part 53-54	"	5 2 0	"	0 5 6
Brown, William	"	" 1, part 51	"	4 1 20	"	0 4 3
Burridge, David	"	" 1, 62	"	1 2 0	"	0 1 6
Buchanan and Stewart	Merchants	Part 42	"	0 1 0	"	0 0 3
Carline, Thomas	Settler	Section 1, part 41-45	"	2 2 0	"	0 2 6
Cawkwell, Thomas	"	Tamaki Farm, lot 42	"	123 1 24	"	6 3 3
Connor, Thomas	"	Section 12, part lot 30	"	6 0 0	"	0 6 0
Dunn, John	"	" 12, lot 31	"	93 2 29	"	4 13 6
Fahey, Michael	"	" 1, lot 44	"	2 2 0	"	0 2 6
Graham, David	Merchant	" 12, part lot 17	"	230 0 0	"	11 10 0
Graham, Robert	Settler	" 12, part lot 6-7-27	"	709 0 21	"	35 9 0
Hamlin, John M.	"	Waipuna Farm, lot 1	"	84 2 10	"	4 4 6

SCHEDULE OF ASSESSMENT FOR THE DISTRICT OF MOUNT WELLINGTON.—(continued.)

Name and Description of Person seized of or interested in Land.				Description of Land.	Name of Occupier.	No. of Acres.	Amt. of Rate.	Total.
						a. r. p.	s.	£ s. d.
Trustees, late Reverend Hamlin	Waipuna Farm, lots 9, 10, 11, 12	Hamlin and Ryburn	395 0 0	1	19 15 0
Hamlin, James	" " lots 2, 3	Buckland, Alfred	316 3 11	"	15 16 9
" "	" " part lots 5, 6, 7, 8	Howard, George	400 0 0	"	20 0 0
" "	" " part lots 7, 8	Ryburn, R. N.	75 0 0	"	3 15 0
" "	" " Portage Park	McIlroy, Bartholemew	25 0 0	"	1 5 0
" "	" " lot 4, part lot 5	Jones, H. Stanley	87 3 0	"	4 7 9
Head, William	Section 1, lot 56	Owner	1 2 0	"	0 1 6
Ireland Bros.	Merchants " 4, lot 1, 2, 3, part 4, 5	"	59 0 0	"	2 19 0
" "	" " 4, part 4, 5	Kay, R.	2 0 0	"	0 2 0
Kay, Adam	Settler " 4, lot 6	Burke, Richard	4 3 0	"	0 4 9
Langfort, Charlotte	" " 12, lot part 27	Rinter, T. W.	7 0 12	"	0 7 0
Leach, George	" " 1, lot part 50, 58	Portnall, James	5 0 0	"	0 5 0
Leighton, J. F.	Merchant " 12, lot part 17	Owner	6 0 0	"	0 6 0
McLean, Robert	Settler " 12, lot part 32	Jones, H. Stanley, C.G.	343 0 0	"	17 3 0
Quinlan, Patrick	" " 1, lot 55, 43	Owner	6 0 0	"	0 6 0
Ryburn, R. N.	" " 4, 7 to 17	"	72 0 0	"	3 12 0

SCHEDULE OF ASSESSMENT FOR THE DISTRICT OF MOUNT WELLINGTON.—(continued.)

Name and Description of Person seized of or interested in Land.				Description of Land.	Name of Occupier.	No. of Acres.		Amt. of Rate.	Total.			
						a.	r.	p.	s.	£	s.	d.
Scarrot, John	Settler	Section 12, lot part 17	Owner	44	0	0	1	2	4	0
Sharp, William	"	" 12, part lot 17, Hospital Reserve	"	57	0	0	"	2	17	0
Taylor and Keller	"	" 12, lot 33	"	80	2	13	"	4	0	6
Taylor, Mary	"	" 12, lot part 30	"	5	0	0	"	0	5	0
White, David	"	" 12, lot part 26, 28, 51, 52, 53	"	554	2	31	"	27	14	6
Young, James	"	" 12, lot part 27	Superintendent	28	2	0	"	1	8	0
" "	"	" 12, lot part 27	Dornwell and Son	22	0	0	"	1	2	0

TAKE NOTICE.—Any objection to the above Assessment Book of the District of Mount Wellington will be heard by the Trustees, at the Panmure Inn, on Tuesday, the 20th day of February, 1866, at 12 o'clock, a.m.

Panmure, January 18, 1866.

ROBERT N. RYBURN,
Chairman of the Highway Trustees.

STOKES'S POINT WHARF, NORTH SHORE.

Accepted Tenders.

Name.	Residence.	Amount.
A. Amos and Co.	Auckland	£ s. d. 161 16 0

Non-accepted Tenders.

Robert Martin	Auckland	861 5 6
C. D. Berry	Do.	318 4 3
Joseph Armitage	Do.	272 11 0
Charles Dundas	Do.	195 14 6
William Cameron	Do.	184 5 10
James Dempsey	Do.	172 19 8
M. Daucher and Co.	Do.	171 12 0

EXTENSION FLAGSTAFF WHARF, NORTH SHORE.

Accepted Tender.

Name.	Residence.	Amount.
Holmes Brothers	North Shore	£ s. d. 140 0 0

Non-accepted Tender.

Stephen and Gouk	Auckland	196 0 0
-------------------------	----------	---------

IRON CASTINGS.

Accepted Tender.

Name.	Residence.	Amount per lb.
Fraser and Tinne	Auckland	s. d. 0 2½

Non-accepted Tenders.

John Gwynneth	Auckland	0 6
Charles Hawkeswood	Do.	0 2½

WROUGHT IRON WORK.

Accepted Tender.

Name.	Residence.	Amount per lb.
Charles Woolger	Auckland	s. d. 0 3½

Non-accepted Tenders.

John Gwynneth	Auckland	0 10
N. McMillan	Do.	0 4¾
M. and G. Leahey	Do.	0 4¾
A. and J. Tait	Do.	0 4¾
Charles Hawkeswood	Do.	0 4½
D. Davidson	Do.	0 4½
Fraser and Tinne	Do.	Informal.

KAURI AND TOTARA TIMBER.

Accepted Tender.

Name.	Residence.	Kauri per 100 feet super.	Totara per cubic foot.	Totara Piles per lineal foot.
John Gwynneth ...	Auckland	s. d. 14 6	s. d. 4 0	s. d. 4 0

Non-accepted Tender.

Thomas Cadman ...	Auckland	15 0	4 6	3s. to 4s. 6d.
-------------------	----------	------	-----	----------------


HOBSON'S BAY ROAD.

Accepted Tender.

Name.	Residence.	Amount.
Robert Martin	Auckland	£ s. d. 254 16 0

Non-accepted Tenders.

John Whelan	Auckland	405 5 0
John Gwynneth	Do.	397 15 0
Collins and Coyle	Do.	388 0 0
William Knott and Co.	Do.	372 0 0
Colin McDonald	Do.	345 0 0
Imrie and Thompson	Do.	325 0 0
A. Murdock	Do.	311 10 0
Bailey and Burns	Do.	309 10 0




NOTICE.

Superintendent's Office,
Auckland, February 22nd, 1866.

THE following Bill is published, previously to its introduction into the Provincial Council, in accordance with the provisions of the "Diversion of Roads Act, 1863."

FREDERICK WHITAKER,
Superintendent.



ROAD BILL.

IN THE TWENTY-NINTH YEAR OF THE REIGN OF HER MAJESTY
QUEEN VICTORIA

1866. SESSION XIX. No.

ANALYSIS:

- | | |
|---|--|
| <p>Title.
Preamble.
1. Road in Schedule A to be closed.
2. Land may be granted to William Hampton Thorp, and Edward Joseph Thorp.</p> | <p>3. Land described in Schedule B to be opened as Road.
4. Short Title.</p> |
|---|--|

A BILL to stop a certain Road in the Parish of Wairoa in the Province of Auckland and to authorise the Governor to grant the land occupied by the said road to William Hampton Thorp and Edward Joseph Thorp and to open a new Line of Road over certain other Lands in the said Parish the property of the said William Hampton Thorp and Edward Joseph Thorp.

WHEREAS it is expedient to stop the said Road mentioned and described in the Schedule A to this Act annexed and to open a new Road in lieu thereof over the land belonging to William Hampton Thorp and Edward Thorp described in

Schedule B to this Act annexed. And whereas the said Road so to be stopped as aforesaid passes through certain Lands the property of the said William Hampton Thorp and Edward Joseph Thorp who have agreed to accept the Lands over which the Road so to be stopped passes in exchange for the Land to be taken for the said new Road.

BE IT THEREFORE ENACTED by the Superintendent of the Province of Auckland by and with the advice of the Provincial Council thereof as follows :

- Short Title. I. The Short Title of this Act shall be "The Road Act No 1 1866."
- Road to be stopped. II. From and after the passing of this Act the said Road mentioned and described in the Schedule A to this Act annexed shall be stopped.
- Stopped Road may be granted. III. It shall be lawful for the Governor in the name and on behalf of Her Majesty to grant the land described in the Schedule A to the said William Thorp and Edward Joseph Thorp and their heirs.
- Road taken to vest in Her Majesty. IV. From and after the passing of this Act the fee simple of the Land mentioned and described in Schedule B to this Act shall vest in Her Majesty and the Land shall thereafter be used as and be a Public Highway.

SCHEDULE A.

A Road One Hundred Links in width and Two Thousand Eight Hundred and Seventy Links in length running from the Wairoa River to the Road leading to Papakura through allotments numbers Sixteen and Nine of the Parish of Wairoa bounded towards the north by part of said allotment Number Nine Eight Hundred Links towards the north-west and west by part of said allotment Number Nine Four Hundred and Sixty Links and by parts of said allotments Numbers Nine and Sixteen Four Hundred and Seventy Links and again towards the north-west by part of said allotment Number Sixteen Six Hundred and Sixty Links and Four Hundred and Ninety Links towards the south-east by part of allotment Number Nine Hundred Links towards the east and north-east by part of said allotment Number Nine Five Hundred Links and Four Hundred and Fifty Links again towards the east by part of said allotment Number Sixteen Six Hundred and Twenty Links and again towards the south-east by part of said allotment Number Sixteen Four Hundred Links.

SCHEDULE B.

A Road One Hundred Links in width and three Thousand Two Hundred and Fifty-five Links in length running from the Wairoa River to the Road leading to Papakura through allotments Numbers Sixteen and Nine of the Parish of Wairoa

bounded towards the north by part of said allotment Number Sixteen Seven Hundred and Fifteen Links towards the north-west by parts of said allotments Numbers Sixteen and Nine Two Thousand and ten Links and towards the west by part of said allotment Number Nine Five Hundred and Thirty Links towards the east also by part of said allotment Number Nine Four Hundred Links towards the south-east by parts of said allotments Numbers Nine and Sixteen One Thousand Nine Hundred and Thirty Links and towards the south by part of said allotment Number Sixteen Six Hundred and Fifty Links.


From Westmont 4/11/39

NOTICE.

Superintendent's Office,
Auckland, 2nd February, 1866.

THE following Bill is published, previously to its introduction into the Provincial Council, in accordance with the provisions of the "Diversion of Roads Act, 1863."

F. WHITAKER,
Superintendent.

ROAD ACT, N^o. 2, 1866.

IN THE TWENTY-NINTH YEAR OF THE REIGN OF HER MAJESTY
QUEEN VICTORIA.

SESSION XIX., 1866.

A BILL to stop certain Roads in the Province of Auckland to authorise the issue of Crown Grants for the Land occupied by such Roads and to open up new Lines of Road in lieu thereof.

WHEREAS it is expedient to stop the various roads mentioned in Schedule A to this Act annexed and to open up new lines of Road in lieu of such Roads respectively over the lands described in Schedule B to this Act annexed And whereas the respective Roads to be stopped pass through the respective lands of the various persons whose names are set forth in said Schedule A and such persons have agreed to accept the lands occupied by the Roads so to be stopped in lieu of the respective parcels of land described in the said Schedule B hereto annexed.

BE IT THEREFORE ENACTED by the Superintendent of the Province of Auckland with the advice and consent of the Provincial Council thereof as follows :—

Short Title.

1. The Short Title of this Act shall be "The Road Act No. 2 1865."

Roads to be stopped.

2. From and after the passing of this Act the Roads or parts of Roads mentioned in Schedule A to this Act annexed shall be stopped.

Governor may grant stopped roads.

3. It shall be lawful for the Governor in name and on behalf of Her Majesty to grant to the several persons mentioned in Schedule A to this Act annexed the several lands set forth in said Schedule adjoining the lands belonging to such persons respectively.

New roads to vest in Her Majesty.

4. From and after the passing of this Act the fee simple of the Lands mentioned in Schedule B to this Act annexed shall vest in Her Majesty and the said lands shall thereafter be used as and be public highways.

SCHEDULE A.

OLD LINES of ROADS to be Closed up and Crown Grants issued therefor.

No. 1.—Site of old road, 100 links wide traversing land, the property of Mr. A. Sinclair, known as allotment No. 38, Parish of Opaheke, County of Eden, and colored yellow, and represented on a plan deposited for reference in the Waste Lands Office, on plan, No. 1,005.

No. 2.—Site of old road, 100 links wide, traversing land, the properties of Alex. Farmer and John Piper Richardson, and known as allotments Nos. 14, 16, and 51, in the Parish of Wangarei, County of Marsden, and colored yellow on plan, No. 1,006.

No. 3.—Site of old road, 100 links wide, traversing land, known as Hospital Reserve, and being situate in Section 12, Suburbs of Auckland, in the Parish of Waitemata, County of Eden, and colored yellow on plan, No; 1,007.

No. 4.—Site of old road, 100 links wide, traversing lands, the property of A. K. Taylor, and known as allotments Nos. 38, 39, and 40, in the Parish of Titirangi, County of Eden, and colored yellow on the plan, No. 1,008.

No. 6.—Site of old road, 100 links wide, traversing lands, the properties of the Rev. James Francis Mandeno, John Howe Mandeno, J. J. Wilson, James Francis Mandeno, and William Morrin, and known as Allotments Nos. 23, 24, 25, 72, and 73, in the Parish of Mangatawhiri, County of Eden, and colored pink on plan, No. 1,010.

SCHEDULE B.

NEW LINES of ROAD to be Opened up.

No. 1.—Site of New Road, 100 links wide, traversing the property of A. Sinclair, and known as allotment No. 38, in the Parish of Opaheke, in the County of Eden, and colored red on plan, No. 1,005.

No. 2.—Site of New Road, 100 links wide, traversing the properties of John Piper Richardson and Alexander Farmer, and known as allotments Nos. 16, 14, and 51, in the Parish of Wangarei, County of Marsden, and colored pink on plan, No. 1,006.

No. 3.—Site of New Road, 100 links wide, traversing the property of R. Graham, and known as allotment No. 7, of Section No. 12, of the Suburbs of Auckland, in the Parish of Waitemata, County of Eden, and colored pink on plan, No. 1,007.

No. 4.—Site of New Road, 100 links wide, traversing the properties of A. K. Taylor and others, and known as allotments Nos. 13, 152, 170, and 171, of Section No. 10 of the Suburbs of Auckland, in the Parish of Waitemata, County of Eden, and also allotments, Nos. 38, 39, and 40, in the Parish of Titrangi, County of Eden, and colored pink on plan, No. 1,008.

No. 5.—Site of New Road, 100 links wide, traversing land, the property of Duncan McKenzie, known as allotment No. 33, in the Parish of Kaukapapa, County of Marsden, and colored yellow on plan, No. 1,009.

No. 6.—Site of New Road, 100 links wide, traversing lands, the properties of the Rev. James Francis Mandeno, John Howe Mandeno, J. J. Wilson, James Francis Mandeno, and William Morrin, known as Allotments Nos. 23, 24, 25, 72, and 73, in the Parish of Mangatawhiri, County of Eden, and also through Native Confiscated Land in the same Parish, and colored yellow on plan, No. 1,010.

