



OTAGO
PROVINCIAL GOVERNMENT
GAZETTE.

PUBLISHED BY AUTHORITY.

All Public Notifications which appear in this Gazette, with any Official Signature thereunto annexed are to be considered as Official Communications made to those Persons to whom they may relate, and are to be obeyed accordingly.

JOHN HYDE HARRIS, Deputy Superintendent.

Vol. V.]

WEDNESDAY, AUGUST 6, 1862.

[No. 200.

ABSTRACT OF CENSUS

OF THE

PROVINCE OF OTAGO, NEW ZEALAND.


Provincial Secretary's Office,

Dunedin, 24th July, 1862.

HIS HONOR THE DEPUTY-SUPERINTENDENT directs the publication of the following Census Abstracts for general information.

W. H. REYNOLDS,

For the Provincial Secretary.



CENSUS OF NEW ZEALAND—DECEMBER, 1861

PROVINCE OF OTAGO.—SUMMARY.

ENUMERATOR'S RETURN-A.

POPULATION CLASSIFIED WITH REFERENCE TO AGE AND SEX.

PROVINCIAL ELECTORAL DISTRICTS.	Ages of Miners unknown.	NUMBERS OF EACH AGE AND SEX.															General Totals of Population.	Half castes in- cluded in the foregoing Totals.		
		MALES.							Total Males.	FEMALES.								Total Females	Males.	Females
		Under 6 years.	6 and under 16.	16 and under 21.	21 and under 40.	40 and under 55.	55 and under 65.	65 and up- wards.		Under 6 years.	6 and under 16.	16 and under 21.	21 and under 40.	40 and under 55.	55 and under 65.	65 and up- wards.				
1. City of Dunedin	0	523	458	200	1916	349	60	19	3525	527	458	193	929	166	41	11	2325	5850	2	0
Shipping in the Harbours	0	6	6	91	487	53	1	0	644	6	5	4	12	2	0	0	29	673	0	0
2. Town of Port Chalmers	0	38	19	6	170	33	2	1	269	22	24	11	54	8	2	0	121	390	0	0
3. Town of Oamaru	0	25	7	1	69	12	1	0	115	28	7	10	40	6	1	0	92	207	0	3
4. Eastern District	0	139	181	58	219	72	15	8	692	148	140	63	177	56	13	4	601	1293	3	0
5. Western District	0	145	151	48	229	83	15	4	675	136	128	46	182	52	14	1	559	1234	2	3
6. Central District.....	0	175	188	100	455	88	29	8	1043	157	154	82	207	62	16	3	681	1724	2	0
7. Tokomairiro District .	0	135	140	112	738	122	19	4	1270	119	126	66	175	38	11	8	543	1813	2	4
8. Clutha District.....	0	75	90	57	287	56	12	2	579	85	85	29	101	30	8	4	342	921	9	10
9. Maniototo District ...	0	15	7	26	204	15	2	0	269	13	15	4	29	4	0	0	65	334	0	0
10. Northern District.....	0	132	115	70	333	93	10	3	756	134	100	52	162	40	7	1	496	1252	27	25
11. Tuapeka District	2423	17	46	464	7521	809	43	1	11,324	30	9	11	90	8	0	0	148	11,472	2	1
Totals exclusive of Military	2423	1425	1408	1233	12,628	1785	209	50	21,161	1405	1251	571	2158	472	113	32	6002	27,163	49	45
Military in Dunedin ...	0	0	0	4	102	0	0	0	106	0	0	0	0	0	0	0	106	106	0	0
Totals.....	2423	1425	1408	1237	12,730	1785	209	50	21,267	1405	1251	571	2158	472	113	32	6002	27,269	49	45

43

In addition to the enumerated population, there are believed to have been about 3000 gold miners who were in tents in different gullies, or on the roads.

JOHN HISLOP, Enumerator.

* PROVINCE OF OTAGO.—SUMMARY.

ENUMERATOR'S RETURN-B.

HOUSES OR BUILDINGS; AND SOCIAL CONDITION OF THE PEOPLE.

PROVINCIAL ELECTORAL DISTRICTS.	HOUSES OR BUILDINGS.										* CONDITION.						DEAF AND DUMB, OR BLIND.			
	OF WHAT MATERIALS.				Totals.	NUMBER OF ROOMS.					MARRIED.		UNMARRIED.		Widowers.	Widows	DEAF & DUMB.		BLIND.	
	Wood.	Stone or Brick.	Tents.	Other Materials		1 or 2.	3.	4.	5.	6 or upwards	Male.	Female.	Male.	Female.			Male.	Female.	Male.	Female.
1. City of Dunedin	772	31	61	87	951	502	107	136	50	156	1126	939	2335	1331	64	55	0	0	1	0
(Shipping in the Harbours)	0	0	0	0	0	0	0	0	0	0	164	15	473	14	7	0	0	0	0	0
2. Town of Port Chalmers	49	2	18	9	78	44	5	12	5	12	95	59	172	59	2	3	0	0	0	0
3. Town of Oamaru	41	4	1	1	47	15	5	8	7	12	36	38	78	51	1	3	0	0	0	0
4. Eastern District.....	135	13	3	64	215	124	20	25	10	36	200	202	478	382	14	17	0	0	0	0
5. Western District	111	9	12	87	219	131	26	23	8	31	193	203	470	343	12	13	1	0	1	0
6. Central District.....	101	12	19	159	291	182	31	32	8	38	261	242	768	426	14	13	0	1	0	0
7. Tokomairiro District..	127	1	70	108	306	202	29	23	13	39	290	200	961	334	19	9	0	0	0	0
8. Clutha District	125	0	3	25	153	64	23	18	13	35	131	115	435	218	13	9	0	0	1	0
9. Maniototo District ...	8	10	3	43	64	35	14	5	9	1	43	31	224	33	2	1	0	0	0	0
10. Northern District.....	133	13	8	63	217	123	32	27	6	29	203	192	540	297	13	7	0	0	0	0
11. Tuapeka District	15	1	3563	24	3603	3570	19	6	3	5	1421	100	6915	46	99	2	0	0	0	0
Totals, exclusive of the Military.....	1617	96	3761	670	6144	4992	311	315	132	394	4163	2336	13,849	3534	260	132	1	1	3	0

* The "Condition" of 2889 Males (gold miners) was not ascertained.

JOHN HISLOP, Enumerator.

CENSUS OF NEW ZEALAND.—DECEMBER 1896.
 PROVINCE OF OTAGO.—
 ENUMERATOR'S RETURN.—C.
 RANK, PROFESSION, OR USUAL OCCUPATION.

PROVINCIAL ELECTORAL DISTRICTS.	PROFESSIONS, RANKS, & USUAL OCCUPATIONS																																										
	Accountants and Clerks.	Agents, Auctioneers, and Merchants.	Architects, C. Engineers, and Surveyors.	Boarding-house and Hotel-keepers, and Victuallers.	Bakers.	Brewers.	Builders, Bricklayers, and Stonemasons.	Brickmakers.	Booksellers and News Agents.	Bookbinders.	Blacksmiths.	Butchers and Cattle Dealers.	Boatmen and Lightermen.	Bankers.	Carpenters.	Coach Builders.	Curriers.	Coopers.	Clergymen—Church of England.	Clergymen—Presbyterian.	Clergymen—Independent.	Clergymen—Roman Catholic.	Confectioners.	Chemists and Druggists.	Candlemakers.	Contractors.	Clock and Watchmakers and Jewellers.	Collector and Officers of Customs.	Cordial and Lemonade Makers.	Crown Land Commissioner.	Coal Miners.	Draymen, Carters, and Carriers.	Drapers.	Dressmakers and Milliners.	Editor and Reporters.	Engineers (Mechanical).	Engravers and Lithographers.	Fishermen and Fishmongers.	Farmers and Settlers.	Farm Servants.	Governesses.	Gunmakers.	Grooms, Livery Stablers, Horse Dealers, and Veterinary Surgeons.
1. City of Dunedin	124	129	14	36	35	3	91	7	3	1	41	37	4	2	350	2	6	8	1	4	0	1	5	8	1	2	12	4	4	0	0	104	21	35	2	15	1	2	56	9	2	1	29
(Shipping in the Harbours)	0	4	0	1	1	0	3	0	0	1	2	1	0	0	4	0	0	1	0	0	0	0	0	0	0	0	1	0	0	0	0	1	0	0	0	1	0	0	22	0	0	0	2
2. Town of Port Chalmers.....	0	5	0	4	2	0	6	0	0	0	2	2	27	0	10	0	0	2	1	0	0	0	0	1	0	0	0	4	0	0	0	1	0	2	0	3	0	1	7	0	0	0	1
3. Town of Oamaru.....	1	2	0	3	2	0	11	0	0	0	2	2	8	0	11	0	0	0	0	0	0	0	0	0	0	0	0	0	0	0	0	4	0	0	0	1	0	0	2	1	0	0	2
4. Eastern District	5	5	1	2	0	0	9	2	0	0	1	1	1	0	12	0	0	0	0	0	1	0	0	0	0	2	0	0	0	1	0	11	0	2	0	2	0	0	98	23	0	0	5
5. Western District	5	9	4	0	2	1	2	9	0	0	1	3	5	0	21	0	0	1	0	2	0	0	0	0	0	0	0	0	0	0	0	6	0	4	0	2	0	1	59	22	0	0	2
6. Central District	0	1	1	5	2	0	4	1	0	0	6	2	2	0	24	0	0	0	0	1	0	0	0	0	0	1	0	0	0	0	1	26	2	5	0	1	0	0	187	139	0	0	2
7. Tokomairiro District	3	1	3	6	6	1	5	2	0	0	15	4	1	0	35	1	1	0	0	2	0	0	0	0	0	0	0	0	0	0	27	0	1	0	2	0	1	169	96	0	0	6	
8. Clutha District.....	3	1	0	1	0	0	6	1	0	0	5	1	0	0	21	0	0	0	0	1	0	0	0	0	0	3	0	0	0	1	5	0	0	0	5	0	0	66	54	0	0	0	
9. Maniototo District	0	0	0	0	0	0	5	0	0	0	2	3	0	0	2	0	0	0	0	0	0	0	0	0	0	0	0	0	0	0	11	0	0	0	0	0	0	1	2	0	0	0	
10. Northern District.....	1	0	3	4	0	0	3	2	0	0	3	0	2	0	21	0	0	2	1	0	0	0	0	0	0	0	0	0	0	0	2	8	0	0	0	0	0	0	29	29	0	0	0
11. Tuapeka District	17	9	0	23	76	3	32	3	3	0	33	68	1	5	94	2	2	0	1	0	0	0	0	0	4	1	4	0	3	0	0	23	2	3	1	8	1	0	4	0	0	1	2
TOTALS, exclusive of the Military.....	159	166	26	85	126	8	177	27	6	2	113	124	51	7	605	5	9	14	4	10	1	1	5	9	5	9	17	8	7	1	4	227	25	52	3	40	2	5	700	375	2	2	51


MBER, 1861.


SUMMARY.

CUPATION.

Gardeners.	Gold Miners.	Gold Fields Commissioners and Receivers.	Hair Dressers and Barbers.	Harbour Masters, Pilots, and Lighthouse Keeper.	Ironmongers.	Inspectors and Overseers.	Judge and Magistrates.	Legal Practitioners.	Labourers.	Limeburners.	Moulders, Modellers, and Pattern Makers.	Messengers, Office Keepers, &c.	Medical Practitioners.	Musicians.	Missionaries.	Millers.	Optician.	Postmasters and Postmen.	Police.	Pedlars.	Pianoforte Makers.	Photographers.	Plumbers and Tinsmiths.	Painters and Glaziers.	Printers and Compositors.	Quarrymen.	Runholders.	Ropemakers.	Seamen.	Sawyers and Saw Millers.	Shepherds, Stockmen, and other Station Hands.	Servants (Domestic).	Servants (Male), in Hotels.	Slaters and Plasterers.	Storekeepers, Salesmen, and Grocers.	Superintendent of Otago.	Saddlers.	Shoemakers and Bootmakers.	Tailors.	Tentmakers.	Teachers.	Upholsterers, Turners, and Undertakers.	
27	256	0	7	2	7	4	1	9	235	0	5	9	10	1	1	6	1	3	37	4	3	3	12	36	38	3	13	2	118	5	35	158	51	12	88	1	12	49	32	2	11	6	
3	78	0	0	0	0	0	0	0	21	0	0	0	1	0	0	0	0	0	6	0	0	0	0	0	0	0	0	0	473	1	0	0	0	0	0	0	0	5	0	0	0		
2	47	0	0	5	0	0	0	0	11	0	0	0	1	0	0	0	0	0	4	0	0	0	0	1	0	0	0	0	43	3	1	6	3	0	9	0	0	1	0	0	1	0	
0	0	0	0	0	0	0	1	0	12	0	0	0	0	0	0	0	0	0	2	0	0	0	0	0	0	1	2	0	1	0	3	7	1	0	4	0	0	0	0	0	0	0	0
4	6	0	0	4	0	1	0	0	78	4	0	0	1	0	1	2	0	0	0	0	0	0	0	1	1	3	9	0	6	17	6	35	1	0	5	0	0	4	1	0	2	0	
6	14	0	0	2	0	3	1	3	121	0	0	0	1	0	0	1	0	0	0	0	0	0	0	0	1	0	3	0	5	33	4	33	0	0	5	0	0	6	0	0	5	0	
0	55	0	0	0	0	3	0	4	89	0	0	0	1	0	0	3	0	0	2	0	0	0	0	0	0	6	7	0	9	16	68	71	1	1	8	0	0	5	0	0	5	0	
3	229	0	0	0	0	5	0	0	144	0	0	0	1	0	0	4	0	0	12	0	0	0	0	0	0	0	2	11	0	28	23	86	31	4	0	20	0	0	4	2	0	5	0
4	5	0	0	0	0	6	0	0	69	0	0	0	0	0	0	3	0	0	2	0	0	0	0	0	0	2	24	0	5	9	69	45	2	1	1	0	0	2	1	0	4	0	
0	8	0	0	0	0	16	0	0	49	0	0	0	0	0	0	0	0	0	0	0	0	0	0	0	0	0	13	0	0	8	95	34	0	0	2	0	0	0	0	0	0	0	0
0	3	0	0	0	0	3	0	1	86	0	0	0	2	0	0	0	0	0	0	0	0	0	0	0	1	0	15	0	4	14	82	38	4	0	5	0	1	2	2	0	2	0	
5	10,125	4	16	0	0	1	0	0	36	0	2	0	12	2	0	0	0	2	19	0	0	0	7	7	10	1	1	2	109	17	4	35	22	2	248	0	6	24	4	2	1	0	
54	10,826	4	23	13	7	42	3	17	951	4	7	9	30	3	2	19	1	5	84	4	3	3	19	45	51	18	98	4	801	146	453	493	89	16	395	1	19	102	42	4	36	6	

JOHN HISLOP, ENUMERATOR.





CENSUS OF NEW ZEALAND—DECEMBER, 1861.

PROVINCE OF OTAGO.—SUMMARY.
ENUMERATOR'S RETURN—D.

PLACE OF BIRTH.

PROVINCIAL ELECTORAL DISTRICTS.	BORN IN																												TOTALS.
	England.		Ireland.		Scotland.		Wales.		New Zealand.		Australian Colonies.		Other British Dominions.		United States of America.		France.		Germany.		Other Foreign Countries.		At Sea.		Unknown.				
	M.	F.	M.	F.	M.	F.	M.	F.	M.	F.	M.	F.	M.	F.	M.	F.	M.	F.	M.	F.	M.	F.	M.	F.	M.	F.	M.	F.	
1. City of Dunedin	1093	495	228	85	1468	1205	16	9	372	387	139	97	35	15	49	13	14	2	35	5	42	3	27	9	7	0	5850		
Shipping in the Harbours...	256	12	70	2	136	8	20	0	6	3	28	3	15	0	30	1	7	0	22	0	50	0	2	0	2	0	673		
2. Town of Port Chalmers ...	100	39	30	5	74	38	4	0	27	24	17	14	0	0	6	0	2	0	2	1	7	0	0	0	0	0	390		
3. Town of Oamaru	36	29	5	2	43	31	0	0	21	25	3	4	2	0	0	0	0	0	1	1	4	0	0	0	0	0	207		
4. Eastern District	114	66	21	10	352	333	0	0	171	158	15	21	3	4	9	1	0	0	1	1	3	2	3	5	0	0	1293		
5. Western District	133	71	20	9	335	320	5	2	146	137	19	13	3	0	4	1	1	0	5	0	3	0	1	6	0	0	1234		
6. Central District.....	92	38	63	15	638	438	2	1	209	174	12	10	6	0	9	0	1	0	1	0	7	0	3	5	0	0	1724		
7. Tokomairiro District	338	76	158	32	518	279	7	0	163	131	31	11	5	1	10	2	3	4	6	0	21	0	3	5	8	1	1813		
8. Clutha District	102	37	17	10	320	176	2	0	93	98	15	13	8	3	7	1	0	0	3	0	11	4	1	0	0	0	921		
9. Maniototo District	88	8	17	1	137	49	0	0	15	6	6	1	1	0	2	0	0	0	1	0	1	0	0	0	1	0	334		
10. Northern District.....	191	79	39	12	300	205	3	2	154	161	39	26	3	5	11	1	2	2	4	2	8	0	2	1	0	0	1252		
11. Tuapeka District	3931	70	2277	26	1433	13	93	1	32	7	218	22	30	1	152	0	39	3	103	0	197	3	6	0	2813	2	11,472		
Totals, exclusive of the Military	6474	1020	2945	209	5754	3095	152	15	1409	1311	542	235	111	29	289	20	69	11	184	10	354	12	48	31	2831	3	27,163		

JOHN HISLOP, Enumerator.

CENSUS OF NEW ZEALAND.—DECEMBER, 1861.
 PROVINCE OF OTAGO. — SUMMARY.
 ENUMERATOR'S RETURN—E.
 RELIGIOUS DENOMINATIONS.

48

PROVINCIAL ELECTORAL DISTRICTS.	Church of England.		Presbyterian Church.		Roman Catholic Church.		Wesleyan Methodists.		Congregational Independents.		Baptists.		Primitive Methodists.		Lutherans.		Hebrews.		Society of Friends.		Unitarians.		Other * Denominations.		Unknown.		TOTALS.
	M.	F.	M.	F.	M.	F.	M.	F.	M.	F.	M.	F.	M.	F.	M.	F.	M.	F.	M.	F.	M.	F.	M.	F.	M.	F.	
1. City of Dunedin.....	1162	594	1749	1423	242	82	86	64	96	65	65	61	1	0	12	0	43	17	3	0	4	1	18	4	44	14	5850
Shipping in the Harbours....	315	12	147	13	97	1	25	3	11	0	11	0	0	0	18	0	4	0	1	0	2	0	6	0	7	0	673
2. Town of Port Chalmers	122	30	88	61	27	12	9	2	3	1	2	4	0	0	1	0	0	0	0	0	1	0	2	1	14	10	390
3. Town of Oamaru	50	46	47	27	4	2	6	10	4	5	0	1	0	0	2	1	1	0	1	0	0	0	0	0	0	0	207
4. Eastern District.....	163	126	482	452	10	8	4	1	8	6	5	4	0	0	0	0	0	0	1	0	0	0	1	0	18	4	1293
5. Western District.....	171	128	422	394	11	2	23	14	5	10	7	4	0	0	1	0	0	0	0	0	0	0	0	0	35	7	1234
6. Central District.....	157	71	809	582	50	21	8	0	4	4	9	2	0	0	1	0	0	0	0	0	0	0	4	1	1	0	1724
7. Tokomairiro District	409	129	680	375	114	27	17	5	19	2	11	3	2	0	5	0	0	0	0	0	0	0	1	0	12	2	1813
8. Clutha District.....	167	80	373	240	11	5	9	3	7	12	4	2	0	0	3	0	0	0	0	0	0	0	3	0	2	0	921
9. Maniototo District.....	104	12	148	49	11	4	1	0	1	0	0	0	0	0	1	0	0	0	1	0	0	0	1	0	1	0	334
10. Northern District	264	149	375	288	51	29	29	16	8*	5	4	6	0	0	6	1	0	0	0	0	1	0	2	0	16	2	1252
11. Tuapeka District	4511	90	1359	13	1891	33	270	2	114	5	66	1	4	0	63	2	38	0	1	0	17	0	21	0	2969	2	11,472
TOTALS, exclusive of the Military.	7595	1467	6679	3917	2519	226	487	120	280	115	184	88	7	0	113	4	86	17	8	0	25	1	59	6	3119	41	27,163

* Of the persons returned in this column, there are—Free-thinkers, 2 males; Calvinists, 9 males; Mohammedans, 2 males; Mormons, 10 males; Greek Catholics, 3 males; Universalists, 4 males; Evangelical Union, 1 male and 1 female; None, 28 males and 5 females.

JOHN HISLOP, Enumerator.

CENSUS OF NEW ZEALAND—DECEMBER, 1861.
 PROVINCE OF OTAGO—SUMMARY.
 ENUMERATOR'S RETURN—F.
 EDUCATION.

PROVINCIAL ELECTORAL DISTRICTS.	DEGREE OF EDUCATION.												Members of Universities.	AT SCHOOLS.							
	UNDER 16 YEARS.						16 AND UPWARDS.							AT DAY SCHOOLS.				AT SUNDAY SCHOOLS.			
	Cannot Read.		Read only.		Read and write.		Cannot Read.		Read only.		Read and write.			Supported by Government Aid		Private, or not receiving Government Aid		At Sunday only.		At both Day and Sunday.	
	M.	F.	M.	F.	M.	F.	M.	F.	M.	F.	M.	F.		M.	F.	M.	F.	M.	F.	M.	F.
1. City of Dunedin	518	521	162	187	283	267	29	13	17	30	2383	1271	12	52	47	55	169	28	38	118	111
Shipping in the Harbours	6	7	2	1	3	3	32	0	19	0	580	18	0	1	0	0	0	0	0	0	0
2. Town of Port Chalmers	30	18	12	6	10	20	4	1	6	7	198	64	5	17	12	0	0	0	5	13	12
3. Town of Oamaru.....	23	25	3	3	6	7	0	0	2	2	81	55	0	0	0	5	7	0	0	0	2
4. Eastern District	140	150	75	67	104	71	6	3	8	21	352	285	2	78	64	30	15	5	6	19	21
5. Western District	128	127	81	58	87	78	3	2	3	11	343	281	2	50	36	18	15	4	4	11	8
6. Central District.....	167	158	77	62	116	89	9	4	6	12	663	353	2	79	65	12	10	2	1	14	8
7. Tokomairiro District .	126	110	62	58	87	77	24	8	13	15	956	275	2	26	24	25	32	6	4	29	38
8. Clutha District.....	74	79	34	40	57	51	10	5	5	5	399	162	4	33	26	10	10	0	2	24	23
9. Maniototo District ...	13	16	3	8	6	4	2	1	1	0	243	36	1	0	0	0	0	0	0	0	0
10. Northern District.....	137	143	48	47	60	42	20	7	13	23	476	231	1	18	18	8	7	0	0	3	2
11. Tuapeka District	20	30	5	3	38	6	126	5	143	8	8063	94	1	0	0	0	0	0	0	0	0
Totals, exclusive of the Military	1382	1384	564	540	857	715	265	49	236	134	14,737	3125	32	354	292	163	265	45	60	231	225

JOHN HISLOP, Enumerator.

CENSUS OF NEW ZEALAND—DECEMBER, 1861.

PROVINCE OF OTAGO.—SUMMARY.
ENUMERATOR'S RETURN—C.
CULTIVATION AND CROPS.

PROVINCIAL ELECTORAL DISTRICTS.	Total No. of acres Fenced.	NUMBER OF ACRES.								Total under Crop.
		In Wheat.	In Barley.	In Oats.	In Maize.	In Potatoes.	In Sown Grass.	In Garden or Orchard.	In other Crops.	
1. Dunedin City ...	629	0	0	43	0	12	146	127	1	329
2. Port Chalmers Town	69	0	0	2	0	0	120 $\frac{3}{4}$	5	1	128 $\frac{3}{4}$
3. Oamaru Town ...	131	0	0	2 $\frac{1}{2}$	0	2	0	6	$\frac{3}{4}$	11 $\frac{1}{4}$
4. Eastern District ...	5351	246 $\frac{1}{4}$	19 $\frac{1}{4}$	570 $\frac{1}{2}$	$\frac{1}{4}$	70 $\frac{3}{4}$	1915	55 $\frac{1}{2}$	37 $\frac{1}{2}$	2915
5. Western District ...	2670	55 $\frac{3}{4}$	6 $\frac{1}{4}$	213	$\frac{1}{2}$	56	1164 $\frac{1}{4}$	66 $\frac{1}{4}$	13	1575
6. Central do ...	13708	2870	92 $\frac{1}{4}$	1626 $\frac{1}{4}$	0	174 $\frac{1}{2}$	2088	62 $\frac{1}{2}$	107	7020 $\frac{1}{2}$
7. Tokomairiro do ...	9940	921 $\frac{1}{2}$	19	1328 $\frac{3}{4}$	0	163	1156	55 $\frac{1}{2}$	52 $\frac{3}{4}$	3696 $\frac{1}{2}$
8. Clutha do ...	5000	456 $\frac{3}{4}$	6 $\frac{1}{4}$	305	0	82 $\frac{1}{2}$	280	54 $\frac{3}{4}$	28 $\frac{1}{4}$	1213 $\frac{1}{2}$
9. Maniototo do ...	69	0	1	15 $\frac{1}{2}$	0	14 $\frac{1}{4}$	7	8 $\frac{1}{2}$	0	46 $\frac{1}{4}$
10. Northern do ...	4687	378 $\frac{1}{4}$	22	412 $\frac{1}{4}$	0	92 $\frac{3}{4}$	1343 $\frac{1}{4}$	63 $\frac{1}{2}$	7 $\frac{1}{4}$	2319 $\frac{1}{4}$
11. Tuapeka do ...	0	0	0	0	0	0	0	0	0	0
Totals ...	42,254	4928 $\frac{1}{2}$	166	4518 $\frac{3}{4}$	$\frac{3}{4}$	667 $\frac{3}{4}$	8220 $\frac{1}{4}$	504 $\frac{1}{2}$	248 $\frac{1}{2}$	19,255

JOHN HISLOP, Enumerator.

ENUMERATOR'S RETURN—H.
LIVE STOCK.

PROVINCIAL ELECTORAL DISTRICTS.	Horses.	Mules and Asses.	Horned Cattle	Sheep.	Goats.	Pigs.	Poultry.
1. Dunedin City ...	536	3	342	339	73	124	3669
Shipping in Dunedin Harbors	0	0	1	39	1	18	39
2. Port Chalmers Town	17	0	80	21	2	16	229
3. Oamaru ...	65	1	190	160	2	44	418
4. Eastern District ...	393	1	2419	1957	43	218	3947
5. Western do ...	322	5	1255	1022	14	119	2930
6. Central do ...	816	0	6643	42,058	5	385	5045
7. Tokomairiro do ...	847	2	7913	85,031	0	441	3701
8. Clutha do ...	541	0	5385	82,922	2	539	2785
9. Maniototo do ...	240	1	4806	191,941	2	8	420
10. Northern do ...	853	1	5259	212,890	13	265	3171
11. Tuapeka do ...	160	1	252	1512	0	59	97
Totals ...	4790	15	34,545	619,892	157	2236	26,451

NOTE.—The figures under each separate district do not indicate precisely the amount of Stock actually *within* that particular district, as in some instances the owners of Stock returned the same in the district in which they happened to return their own names, while the Stock, or a portion thereof, might be in a different district. The same explanation is applicable to the return of Crops.

JOHN HISLOP, Enumerator.