


NEW ZEALAND



O T A G O

P R O V I N C I A L G O V E R N M E N T

G A Z E T T E.

Published by Authority.

Vol. XVI.

DUNEDIN, WEDNESDAY, DECEMBER 18, 1872.

GOVERNMENT PRINTING OFFICE
 GOVERNMENT GAZETTE

ELECTION OF WARDENS OF HUNDREDS.

It is hereby notified that meetings for the election of Wardens of Hundreds will be held on the days and at the places stated hereunder.

The Rangers will preside at the meetings to be held within their respective districts, and the votes will be taken by ballot.

License-holders will have to produce their licenses at the time of voting.

Hundred.	No. of Wardens.	Date of Meeting.	Place of Meeting.
		1873	
Mr. John Innes, Ranger, to preside.	Kakanui	3 Jan. 15, 4 p.m.	Court House, Oamaru
	Otepopo	3 „ 11 „	School House, Herbert
	Moeraki	5 „ 9 „	School House, Hampden
	Hawksbury	3 „ 7 „	School House, Flag Swamp
	Waikouaiti	5 „ 6 „	School House, Merton
	Dunedin	3 „ 3, 2 p.m.	Land Office, Dunedin
	Strath Taieri	3 „ 3 „	Land Office, Dunedin
Mr. W. H. Valpy, Ranger, to preside.	West Taieri	5 „ 3, 4 p.m.	School House, Maungatua
	Traquair	3 „ 2 „	Drill Shed, Outram
	Waihola	5 „ 6 „	School House, Gorge
	North Tokomairiro	3 „ 9 „	School House, Lovel's Flat
	South Tokomairiro	3 „ 8 „	School House, Southbridge

Hundred.	No. of Wardens.	Date of Meeting.	Place of Meeting.
		1873	
Mr. Thos. Hughes, Ranger, to preside.	Wairuna	3 Jan. 6, noon	Scobbie's hotel, Wairuna
	Tuturau	5 „ 7 „	School House, Tuturau
	Mokoreta	5 „ 8 „	School House, Wyndham
	Toetoes	3 „ 9 „	Bushman's hotel, Toetoes

No sufficient number of Licenses having been taken out for the following Hundreds, no Wardens can be elected:—Maruwenua, Awamoko, Oamaru, East Taieri, Popotunoa, Waiariki, Stuart, Waitahuna, Pomahaka, Popotunoa, Crookston, East Clutha, West Clutha, Catlins.

The Wardens when elected shall compute the number of cattle which each Hundred will carry; apportion the number of great and small cattle which may be depastured by each person holding a License; and determine the boundaries within which great cattle and small cattle respectively may be depastured during the year 1873; and a copy of the regulations so made shall be furnished to the Waste Land Board for publication on or before the 1st February next.












In case of neglect the powers given to such Wardens shall be held and exercised by the Board.

J. T. THOMSON,
Chief Commissioner.

STATEMENT OF THE RETURNS RECEIVED AND DEPASTURING LICENSES GRANTED, FOR THE UNDERMENTIONED HUNDREDS, FOR THE YEAR 1873.








Published in accordance with Clause III. "Otago Waste Lands Act, 1872."











Hundred.	Name of Licensed Holder.	Acreage owned or occupied.	Acreage unenclosed available for all stock depastured on the Hundred.	Cattle depasturing or desired to be depastured.		Cattle entitled to be depastured free.		Brands.
				Great.	Small.	Great.	Small.	
Maruwenua ... Original area of Hundred 42,880 acres; unsold, 3500 acres.	Oliver & Pringle	300	300	44	...	30	...	O P
Awamoko ... Original area, 48640 acres; unsold, 762 acres.	J. and A. McLean	7400	1200	...	1200	M
Oamaru ... Original area, 87040 acres; unsold, 2522 acres.	J. and A. McLean	24000	2400	...	1400	M
Kakanui ... Original area, 51840 acres; unsold, 17142 acres.	John Reid	12000	3000	R
	Oakden and Brown	2743	2000	...	1250	...	1000	△ F
	G. M. Webster	8000	3000	+ O O
	C. De V. Teschemaker	9800	9000	...	2000	...	450	R
Otepopo ... Original area, 53760 acres; unsold, 381 acres.	A. and J. Anderson	1221	200	50	...	20	...	AA JA Mc
	Hugh Reid	349	341	40	...	34	...	MH EH △ R
	J. T. Donaldson	161	60	3	...	6	...	X WH
	J. R. Elder	320	...	22	100	D □
	Wheeler Cooper	430	370	40	...	37	...	R O
	John Campbell	200	90	6	...	9	...	U C RU NU GP EW J JPF JC
	Reynolds and Diehl	166	20	14	...	2	...	T E W J
	A. McDonald	220	84	8	...	8	...	AM
	James White	45	...	6	JW
	T. Henderson	280	...	6	L
	Angus Ross	174	120	25	...	12	...	R
	W. Little	1	...	3	x L L
	John Cormack	300	300	25	...	30	...	M M JC
Moeraki ... Original area, 65920 acres; unsold, 6132 acres.	F. D. Bell	16000	...	20	1800	Φ
	George Ross	256	...	20	○
	John Prosser	500	...	22	JP

Hundreds.	Name of Licensed Holder.	Acreage owned or occupied.	Acreage unenclosed available for all stock depastured on the Hundred.	Cattle depasturing or desired to be depastured.		Cattle entitled to be depastured free.		Brands.
				Great.	Small.	Great.	Small.	
Moeraki	John Simmons	58	..	6	S 
	James Milne	60	..	5	M
	L. Stuart	16	..	6	LS
	A. Young	193	90	18	...	9	...	AY Py
	G. Murray	154	...	8	MW
	J. P. Murray	120	...	6	MW
	J. Findlay	317	125	12	J
	A. Watson	1	...	2	W 
	A. M'Kerrow	182	...	15	 5
	R. Craig	1	1	2	
	J. Presland	$\frac{1}{2}$	$\frac{1}{4}$	2	HP
	R. Pattison	30	...	4	DC KC RP
	John Goldie	73	...	10	J2
	Wm. Stewart	1	$\frac{1}{2}$	11	JS 
	N. Z. & O. Land Co.	10000	8000	40	600	177	3110	
	A. Gilchrst	75	...	2	WG
	Thos. Woolford	$\frac{1}{2}$...	4	W
	Thos. McCormick	$\frac{3}{4}$...	4	T 
	Wm. Finch	305	285	35	...	28	...	 J8 HO WFLS
	Wm. Brown	103	...	6	
	A. M'Intyre	1	...	2	WO
	D. Munro	79	58	6	...	5	...	DM EW AA W)
	D. Peach	46	...	6	A WT  DP
	F. and A. Peach	60	40	6	...	4	...	FP P5
	N. Duncan	143	103	18	...	10	...	ND MW
	R. Douglas	227	87	16	...	8	...	MW, 
	Alexr. Paisley	80	...	7	W7 P7
	Wm. Pollock	1	1	6	CP
	Alexr. Hamilton	$1\frac{1}{4}$...	13	F 
	Thos. Watkins	253	...	6	KG, TW, ML
	Thos. Hastie	$\frac{1}{4}$	$\frac{1}{4}$	3	T7
	R. Cameron	$\frac{1}{2}$...	2	2C









Hundreds.	Name of Licensed Holder.	Acreage owned or occupied.	Acreage unenclosed available for all stock depastured on the Hundred.	Cattle depasturing or desired to be depastured.		Cattle entitled to be depastured free.		Brands.
				Great.	Small.	Great.	Small.	
Moeraki	D. Campbell	69	...	6	DC
	John McAllan	77	...	5	J7
	J. and H. Hodgson	176	170	2	...	17	...	HH
	C. Campbell	298	...	20	VC N
	S. Daniell	80	...	5	E6
	John Gillies	195	170	20	...	17	...	JG
	H. T. Murcott	14	1/4	4	HM O R
	Wm. Murcott	615	456	30	...	45	...	Ⓜ
	Jas. Reid	70	...	5	J3
	H. H. Kitchener	8000	1000	K
	Wm. L. Leggatt	70	40	24	...	4	...	EL W7 WH
Thos. Redmayne	700	40	111	...	4	...	R	
Hawksbury	Orbell and Miller	1067	1067	...	3000	...	530	+ WS
	Wm. Souter	150	...	10	M
	Chas. Reid	66	...	5	AM
Waikouaiti	Alexr. Martin	50	50	4	...	5	...	F DB AC
	John Barron	414	...	5	400	AP P
	Alexr. Pullar	223	183	22	...	18	...	RL JL
	Richd. Lean	101	101	15	...	10	...	J= D 2
	J. A. Watson	115	70	15	...	7	...	DW
	D. Wright	171	137	18	...	13	...	WE y
	Wm. Evans	50	5	5	JG
	John Reid	1413	...	8	PP
	Thos. Pryde	115	20	8	...	2	...	AG
	Alexr. Gilmore	72	72	4	...	7	...	J C
	Jas. Clent	63	58	5	...	5	...	AL DC
	Alexr. McLeod	78	...	3	B
	D. Brunton	254	...	5	CH JB JBJ
	Ch. Hammond	346	50	15	...	5	...	W I
	Wm. Lindsay	120	...	3	ED WD
	E. Downes	170	30	10	...	3	...	AJ
	J. and A. McNeil	125	100	10	...	10	...	ac
A. Catherwood	70	...	1		

Hundred.	Name of Licensed Holder.	Acreage owned or occupied.	Acreage unenclosed available for all stock depastured on the Hundred.	Cattle depasturing or desired to be depastured.		Cattle entitled to be depastured free.		Brands.
				Great.	Small.	Great.	Small.	
Waikouaiti ...	John Hunter	78	55	6	...	5	...	Hf B ^B
	A. Dodds	83	10	15	...	1	...	D ^D A ^A AMe
	John Grainger	22	22	2	...	2	...	M
	W. B. Palmer	36	...	4	I
	Jas. Hay	135	80	8	...	8	...	J
	Jas. Story	20	18	1	...	1	...	J3
	Elias Jones	107	90	9	...	9	...	EJ
	Henry Scott	104	...	7	HS S
	Robt. Allan	125	60	9	...	6	...	RAJM JL WR TM
	Hugh Richardson	40	...	3	HR
	Wm. Topping	38	5	4	W
	Geo. Wilson	40	15	3	...	1	...	JW
	John McKeen	40	...	2	K
	D. Fraser	118	60	5	...	6	...	DF
	Robt. Nicholson	105	...	2	R ^N
	R. Fraser	40	30	3	...	3	...	HQ
	Coll. McDonald	199	79	20	...	7	...	CD
	Archd. Campbell	160	50	5	...	5	...	E d W P
	Geo. Duncan	100	...	2	D
	Chas. Mercer	46	40	20	...	4	...	I
	D. McDonald	120	112	9	...	11	...	M
	Henry Keenan	50	50	5	...	5	...	K
	R. Crawford	80	80	3	...	8	...	RC
John Harvey	105	63	7	...	6	...	JH JM J3	
Dunedin ... Original area, 72320 acres; unsold, 5200 acres.	Alex. Wilson	25	25	30	...	2	...	WI
	George Pow	155	10	11	...	1	...	GP
	Jas. Wright	152	120	10	...	12	...	JW JS
	J. G. Closs	46	40	4	...	4	...	JC
	J. Williams	26	20	2	...	2	...	AWR
Peter M'Gregor	33	26	5	...	2	...	J CK	
Strath Taieri ... Original area, 10200 acres; unsold, 5278 acres.	John Roberts	596	596	...	1000	...	295	J
	A. & T. Brown	1332	562	...	3000	...	280	TB
	E. W. Humphreys	560	100	10	540	1	...	x EE

















Hundreds.	Name of Licensed Holder.	Acreage owned or occupied.	Acreage unenclosed available for all stock depastured on the Hundred.	Cattle depasturing or desired to be depastured.		Cattle entitled to be depastured free.		Brands.
				Great.	Small.	Great.	Small.	
Strath Taieri ...	A. McHardy	750	700	70	...	70	...	N M
	Wm. Brown	121	106	40	...	10	...	
	Jas. Gibson	246	...	25	
East Taieri ... Original area, 73600 acres; unsold 1500 acres.	A. Wilson	80	80	5	...	8	...	W
Traquair ... Original area, 35000 acres; unsold 30771 acres.	M. Morgan	8	...	2	MM
	W. Briggs	75	...	8	CI WB
	J. Cookson	50	49	7	...	4	...	JC
	J. Ferguson	50	...	6	JJ
	James Fulton	214	...	62	3000	
	John Fulton	269	...	30	3000	
	E. S. Kempthorne	36	30	20	...	3	...	IS HJ K
	W. McDiarmid	189	100	30	300	35	...	
	James Reid	100	...	10	JR
	M. Reid	204	...	14	1800	JR U
	R. Robinson	60	60	10	1200	2	40	RR R
	D. Grant	271	271	27	...	
	West Taieri ... Original area, 60161 acres; unsold, 4542 acres.	John Beattie	120	60	14	...	6	...
T. H. Blatch		75	...	10	OT
J. Currie		223	...	6	SS JM RK
D. Edmond		320	100	..	130	...	50	EI
J. Fleming		105	...	6	
T. Gordon		156	...	10	TG
Janet Gray		9	...	4	W
D. Heenan		180	...	9	
E. Heenan		188	132	12	...	13	...	EH
M. Heenan		175	55	9	...	5	...	MH II IK
J. Henderson		87	87	10	...	8	...	H
R. A. Kempshell		169	...	12	RK
J. McDonald, Senr.		80	...	8	JD
J. McDonald, Junr.	100	...	7	P	
A. McKay	17	...	3		

Hundreds.	Name of Licensed Holder.	Acreage owned or occupied.	Acreage unenclosed available for all stock depastured on the Hundred.	Cattle depasturing or desired to be depastured.		Cattle entitled to be depastured free.		Brands.
				Great.	Small.	Great.	Small.	
West Taieri ...	D. & A. McPherson	680	30	2
	John McKay	59	59	6	...	5	...	
	T. Matheson	57	...	5	T
	J. M. Murray	26	...	3	W f
	W. Nichol	180	...	8	N
	Peter Peterson	178	PP
	M. Keid	105	
	R. Robinson	269	...	20	300	RR R
	Neil Ross	274	
	James Sim	91	...	9	SL
	J. Sim	78	...	7	TS
	John Thomson	220	...	14	T
	W. Thomson	180	...	15	JT
	R. B. Twelftree	23	7	6	...	1	...	R 3
	J. H. Wilson	315	...	15	
	D. Borrie	600	340	IB
	Waihola ... Original area, 79400 acres; unsold, 10000 acres.	J. Sutherland	1900	1900	110	...	190	...
T. Agnew		172	150	15	...	 TA A
W. Agnew		77	40	4	...	4	...	TA A
D. Bannatyne		161	...	5	55	JH J D
W. Black		3456	985	...	1200	...	492	B
W. Black		440	410	35	...	41	...	 WB A B
J. Cosgrove		187	100	15	...	10	...	EG MP GR
W. Coutts		71	...	7	WC
J. Crane		408	50	
J. Dall		430	215	21	...	21	...	 D 
R. Fairbairn		221	...	12	RF
C. Falconer		338	...	6	GF  R6
C. Faulkner		1293	427	12	150	12	150	F + 
C. France		545	450	39	...	45	...	CF O
D. Gardyne		244	194	38	...	19	...	DG
W. Gibb	116	50	6	...	5	...	WG	
D. Gillies	86	84	10	...	8	...		

Hundreds.	Name of Licensed Holder.	Acreage owned or occupied.	Acreage unenclosed available for all stock depastured on the Hundred.	Cattle depasturing or desired to be depastured.		Cattle entitled to be depastured free.		Brands.
				Great.	Small.	Great.	Small.	
Waihola	J. C. Gordon	44	...	3	MF
	S. E. Green	1020	1000	1	280	1	495	G
	John Hall	521	421	12	150	12	150	JH +
	J. Higgle	237	130	21	...	13	...	+
	A. Innes	62	56	9	...	5	...	
	A. Joseph	200	200	18	...	20	...	PC H RB AL FS JS
	A. Liddell	249	60	14	...	6	...	EJ L H LC
	G. Lindsay	478	137	40	...	13	...	GL GL
	D. Loudon	83	...	15	^ L
	H. M'Intosh	121	25	8	...	2	...	H
	M. M'Kenzie	257	65	6	...	6	...	MK
	D. M'Lennan	82	...	12	DL MK
	D. McMaster	1460	...	4	935	M
	A. Merrilees	168	90	16	...	9	...	AM
	D. Milne	130	...	6	JB
	A. Mollison	400	50	M
	C. Morgan	52	30	7	...	3	...	AD M
	Livingston's Trustees	1520	1420	...	700	...	710	AL
	J. Pearson	673	225	43	51	22	...	6 JP
	A. Robertson	279	...	24	AR DM
	H. Russell	316	250	30	...	25	...	7P
	J. Salmand	307	150	18	...	15	...	⊙
	S. Sinclair	196	140	12	...	14	...	SS
	A. and R. Sinclair	534	350	...	700	...	175	S
	J. Smith	133	80	16	...	8	...	SS TS DC JV SO
	W. Strain	2188	1838	75	450	83	500	WS DS S M
W. Tanner	360	320	31	...	32	...	T JH ⊙ AL ×	
P. Whalam	115	105	50	50	8	10	+	
E. Wayne	4969	123	...	500	...	60	W	
North Tokomairiro... Original area, 70400 acres; unsold 4253 acres.	J. and A. Boyd	988	...	46	500	B
	J. McIntosh	160	100	8	...	10	...	CM
	J. Nelson	173	150	15	...	15	...	N Z PB 4

Hundreds.	Name of Licensed Holder.	Acreage owned or occupied.	Acreage unenclosed available for all stock depastured on the Hundred.	Cattle depasturing or desired to be depastured.		Cattle entitled to be depastured free.		Brands.
				Great.	Small.	Great.	Small.	
South Tokomairiro ... Original area, 70400 acres; unsold 2200 acres.	J. Bruce	475	...	10	
	H. Blaikie	105	...	6	B
	F. Doolan	117	...	6	FD MM
	W. Dunn	2900	500	D
	G. Elliott	200	80	7	...	8	...	G 
	E. Martin	1000	...	16	1000	M
	R. Chapman	9500	9000	64	3500	74	4130	C
Popotunoa ... Original area, 69160 acres; unsold 950 acres.	J. Anderson	1050	1050	...	500	...	525	
Wairuna ... Original area, 20900 acres; unsold, 5746 acres.	R. McDonald	40	40	7	...	4	...	RD
	R. Lamb	130	...	8	RL
	R. Melrose	96	...	6	M
	A. Cumming	190	190	10	...	19	...	G
	W. Irvine	209	189	28	..	18	...	JI AB
	C. Finlayson	140	140	14	..	14	...	F R
	J. Roy	96	96	8	..	9	...	JR P2 
	T. Turnbull	154	154	28	...	15	...	T2
	G. Divers	57	...	4	GD D
	J. Moffat	60	60	9	...	6	...	JM
	D. Hay	97	97	0	...	9	...	
	T. J. Taylor	440	440	2	200	
	J. Bain	115	115	
	G. Cruikshank	200	140	23	WI J  YC
	P. Murray	63	63	7	WI JIR C
	W. Murray	158	158	16	WH A M, z RB
	W. H. S. Roberts	489	489	...	800	
T. Spence	133	133	...	13	TS W	
W. A. Tolmie	7860	2000		
Waiariki ... Original area, 5800 acres; unsold, 5415 acres.	A. Johnston	165	165	100	
	J. Scott	220	220	35	JS 54

Hundred.	Name of Licensed Holder.	Acreage owned or occupied.	Acreage inclosed available for all stock depastured on the Hundred.	Cattle depasturing or cleared to be depastured.		Cattle entitled to be depastured free.		Brands.
				Great.	Small.	Great.	Small.	
Tuturau ... Original area, 37760 acres; unald. 19428 acres.	R. Allison	110	...	19	RA
	A. Galt	1100	...	100	150	T V Ω Ω
	T. Davidson	260	130	33	JG A3
	J. Crawford	200	170	12	W2 JO
	J. McLean	354	M
	A. Shanks	56	56	8	M 4S
	J. Clement	101	80	12	HC
	G. and R. Ræe	379	366	23	⊙
	J. Mutch	64	...	8	M
	D. Cameron	132	122	32	4
	J. Scott	50	...	5	J 54
	H. P. Campion	107	100	36	EPC F
	J. Lauder	205	205	4	100	L
	J. McGillivray	55	55	17	Z
	R. Thomson	245	237	2	200	RT
	J. Tweedie	200	192	...	250	N
	H. McLean	170	...	10	⚓
	A. Crombie	1600	380	45	JG JI J2 JT
	A. Muir	337	220	6	90	M M M̄
	A. and R. Dickie	294	115	28	DD ΩΩ
	A. Galt jun.	200	100	40	T Ω Ψ
	H. Warden	100	100	20	T L 4
	F. M'Kay	763	631	103	2A F M H M
	Watt and Macartney	560	534	130	P Ω P3 B m
	J. Williamson	830	...	80	JU ♣
	J. Oughton	420	350	33	JO2 OH
	W. Aim	250	240	29	= Δ //
	W. Pryde	265	232	54	WP ⊙ AJ Jf OAM
	J. Dabinett	450	350	67	JD DK
	W. Muir	74	11	11	M̄ M
J. Gray	234	176	30	J7 WW JZ	
W. Young	185	35	13	Y2 JH E	
E. Harrison	50	50	20	JH	

Hundred.	Name of Licensed Holder.	Acreage owned or occupied.	Acreage unenclosed available for all stock depastured on the Hundred.	Cattle depasturing or desired to be depastured.		Cattle entitled to be depastured free.		Brands.
				Great.	Small.	Great.	Small.	
Tuturau ...	W. Cubbin	155	140	16	CUB 33
	G. M. Williamson	800	100	20	+ 
	A. Smith	530	530	80	AS RP
	J. S. Shanks	270	250	40	J   4 D 
Mokoreta ... Original area, 37120 acres; unsld. 19044 acres.	A. Noble	300	230	8	140	52	90	N
	A. Hunter	350	300	75	40	30	...	AH O22
	J. McKay	150	146	18	...	14	..	RY
	A. Beange	200	120	18	...	12	...	AB
	T. E. Robertson	934	...	9	 
	K. McDonald	50	48	10	...	4	...	JWS M
	J. McLaren	137	100	10	...	10	...	
	W. Stirling	203	170	24	...	17	...	NS 
	J. How	78	78	18	...	7	...	JH JH
	J. Brand	377	80	16	...	8	...	J B
	J. Jamison	78	...	11	 D FH 22 O J O M S
	C. Anderson	200	100	50	70	8	10	JD 
	J. A. R. Menzies	1572	50	5	1300	1	20	SC M
	J. Sim	100	100	12	...	10	...	BT
	D. Doull	220	50	15	...	5	...	 1
	J. Fitzgerald	65	64	6	...	6	...	JB
	J. Bourk	50	50	5	...	5	...	KE
	A. Douglas	4766	4736	150	1200	182	1455	FH V JB O
	E. Smoothey	50	50	5	...	5	...	V
	H. McLean	189	189	18	...	
	H. Munro	298	238	41	...	23	...	HMN 2 DI WPE 
	W. Carpenter	170	122	18	...	12	...	WC
	A. McKay	270	200	36	...	20	...	  D7 SM RM AI 22
	A. McIntosh	310	250	80	..	25	..	
	G. Morrison	150	130	31	...	13	...	GM 73 STW
	J. C. Strangman	330	305	37	...	30	...	JAB JU M  CJ
J. Maben	1093	889	...	650	...	444	J7	
P. Fletcher	50	50	3	30	5	...	F2	

Hundred.	Name of Licensed Holder.	Acreage owned or occupied.	Acreage unenclosed available for all stock depastured on the Hundred.	Cattle depasturing or desired to be depastured.		Cattle entitled to be depastured free		Brands.
				Great.	Small.	Great.	Small.	
Mokoreta ...	J. Reid	50	47	18	...	4	...	ⓔ
	J. Byrns	70	70	3	...	7	...	JB
	D. Gordon	50	41	17	...	4	...	DG
	J. Walker	100	50	14	...	5	...	JW
	J. Greenshields	100	100	20	...	10	...	H2
	J. Milne	350	250	62	...	15	...	Ⓢ
	R. Dodd	151	136	40	...	13	...	D
	G. G. Fyffe	600	150	45	...	15	...	G3 SC JR AD RA
	R. Bourke	64	60	9	...	6	...	RB
Toetoes ... Original area, 76160 acres; unsold 54780 acres.	G. F. Richardson	3481	3120	20	2990	11	1655	ⓧ R
	D. Doull	1600	1570	302	1500	77	400	DI III ⓧ
	L. D. Nichol	448	443	60	1000	10	170	N ⓔ
	A. N. Campbell	514	414	125	...	41	...	ⓔ
	W. Borrie	55	55	20	...	5	...	VB
	H. Robson	200	200	63	...	20	...	71 ⓔ
	T. Ayson	601	601	224	...	60	...	ⓔ TA
	H. Carswell	1925	1375	159	1200	54	415	HC ⓧ EA JD +
	H. Golden	160	80	27	...	8	...	HG
	Bank of Otago	1448	1298	306	...	129	...	DS S2 ⓖ
	K. McKenzie	180	...	45	K

J. T. THOMSON,

Waste Land Board Office, Dunedin.

Chief Commissioner.

PUBLIC NOTICE.

Under Section 1, Regulation IV.

WHEREAS I have received sufficient proof that those portions of the Otago Gold Field, described in the Schedule hereto, are for the whole or the greater part of an inferior character as regards the value of their gold deposits; Now, therefore, I hereby give notice that the same may be occupied by holders of Miners' Rights, in claims of the undermentioned size, viz. :—

One (1) acre for each holder of a miner's right.

Given under my hand at Cromwell, this 31st day of October, 1872.

E. H. CAREW,
Warden.

SCHEDULE.

All that portion of Otago Goldfields situate on the north branch of Luggate Creek, and formerly held by Alexander Staunton: comprising six acres.

All that portion of the Otago Goldfields situate in Bannockburn Creek, commencing at a point 80 yards due west of Mr Goldsmith's house; thence running

north, 440 yards; thence west, 220 yards; thence south, 440 yards; thence east, 220 yards to the starting point: comprising six acres.

All that portion of the Otago Goldfields situate at Drummond's Creek, Upper Nevis, and adjoining claim known as "Joe's" claim: comprising four acres.

All that portion of the Otago Goldfield, situate at Bailey's Gully (Bannockburn), adjoining the extended claim of John Barr, and being on the western side line thereof: comprising one acre.

SOUTH DUNEDIN POUND.—His Honor the Superintendent directs it to be notified that he has appointed

MR JAMES BARR

to be Poundkeeper of the South Dunedin Pound, vice John Barr, resigned.

W. A. TOLMIE,
Provincial Secretary.

14th December, 1872.

ROADS.

NOTICE.—Whereas it is intended to stop up these Roads and portions of Roads which are severally described in the Schedule hereunder written and are delineated on the maps or plans mentioned and referred to in the "Roads Diversion Ordinance 1872," Session XXX copies of which maps or plans so far as they relate to the particular roads or portions of roads intended to be stopped up in the Road District specified in the Schedule have been deposited at the public School mentioned immediately after the description of the respective roads or portions of roads intended to be stopped up in such district: Now therefore I James Macandrew Esquire Superintendent of the Province of Otago by virtue and in exercise of the powers vested in me in that behalf by the "Roads Diversion Ordinance 1872" Session No. XXX do hereby give notice that all persons objecting to the stopping up of such roads or portions of roads or any of them are required to set forth a statement in writing of any well-grounded objections they may have to the stopping up of such roads or portions of roads and to leave such statement addressed to me at my office in Dunedin within sixty days from the first publication hereof* otherwise such objections will not be considered by me.

1. *Akatore Road District.*
Plans to be seen at School House, Akatore.
2. *Beaconsfield Road District.*
Plans to be seen at School House Merton.
3. *Chelsea Road District.*
Plans to be seen at the School House Otepopo.
4. *Cranbourne Road District.*
Plans to be seen at School House Waikouaiti.
5. *Flagstaff Road District.*
Plans to be seen at the School House Waikari.
6. *Goodwood Road District.*
Plans to be seen at School House Palmerston.
7. *Highcliffe Road District.*
Plans to be seen at School House, Highcliffe.
8. *Kaikorai Road District.*
Plans to be seen at School House, Kaikorai.
9. *Lovell's Brook Road District.*
Plans to be seen at School House Tuakitoto.
10. *Milburn Road District.*
Plans to be seen at Schoolhouse Waiholo Gorge.
11. *Milton Road District.*
Plans to be seen at Schoolhouse Milton.
12. *North-East Valley District.*
Plans to be seen at Schoolhouse North-East Valley.
13. *Popotunoa Road District.*
Plans to be seen at Schoolhouse Popotunoa.
14. *Portobello Road District.*
Plans to be seen at Schoolhouse, Portobello.
15. *Tuakitoto Road District.*
Plans to be seen at Schoolhouse Tuakitoto.
16. *Tomahawk Road District.*
Plans to be seen at Schoolhouse Anderson's Bay.
17. *Totara Road District.*
Plans to be seen at Schoolhouse Kakanui.
18. *Waiholo West Road District.*
Plans to be seen at Schoolhouse Waiholo.
19. *Waipahae Survey District.*
Plans to be seen at Schoolhouse Popotunoa.
20. *Waikari Road District.*
Plans to be seen at Schoolhouse Waikari.
21. *West Taieri Road District.*
Plans to be seen at Schoolhouse West Taieri.
22. *Road Line at Botanical Gardens.*
Plans to be seen at Toll House Water of Leith.
23. *Lawrence.*
Plans to be seen at schoolhouse Lawrence
24. *Roslyn Road District.*
Plans to be seen at Schoolhouse Kaikorai.
25. *North Molyneux Road District.*
Plans to be seen at Schoolhouse Inch Clutha.
26. *Jacob's River Road District.*
Plans to be seen at Schoolhouse Gummie's Bush.

27. *Block VIII New River Hundred.*
Plans to be seen at School House Grove Bush.
28. *Anderson's Bay Road District.*
Plans to be seen at School House Anderson's Bay.
29. *Meadowbank Road District.*
Plans to be seen at School House, Palmerston.
30. *Puerua Road District.*
Plans to be seen at School House Puerua.
31. *Sandymount Road District.*
Plans to be seen at Schoolhouse Sandymount.
32. *Coomb Hay Road District.*
Plans to be seen at Schoolhouse Wangaloa.
33. *Harewood.*
Plans to be seen at Schoolhouse Waikivi.
For description see 'Gazette' of the 13th Nov., 1872
*The Notice was first published on the 13th November, 1872.

ABSTRACT FROM PREVIOUS GAZETTES
of Impounding Notices:—
27th December, Friday noon.—A Filly, two Cows,
and a Calf, will be sold at Balclutha Pound.

ACCEPTANCE of Tender—Contract No. 693.—
The Tender of Hugh Wallace, for the above
contract for the sum of £1,226 16s has been accepted.
HORACE BASTINGS,
Secretary for Works.
Dunedin, 16th December, 1872.

ACCEPTED Tenders.—Contract No. 689. The
tender of S. and T. Sarginson has been ac-
cepted for the above contract for the sum of
£275 1s 9d.—Contract No. 692. The tender of
George Pratt has been accepted for the above con-
tract for the sum of £1,450.—HORACE BASTINGS,
Secretary for Works. Dunedin, 13th December,
1872.

WANTED Tenders for supply of Railway Waggon
Wheels, by noon of Tuesday, 24th December,
1872. Particulars on application.
Not bound to accept any tender.

JOHN LOGAN.
Government Offices,
17th December, 1872.

TENDERS for Supplies, &c., for 1873.—The fol-
lowing tenders have been accepted subject to
usual conditions:—

- Cleaning Cesspools—W. Greenwood
 - Do Chimneys—R. G. Harris
 - Funerals—Robt. Lambert
 - Forge—F. Meenan
 - Firewood—P. Forrester
 - Coals, English, Scotch, and Newcastle—J. and D. Findlay.
 - Do. Kaitangata Ditto
 - Do. Shag Point—Bawley and Evans
 - Do. Green Island—J. Sim
 - Ironmongery—A. Briscoe and Co.
 - Oils—Esther and Low
 - Plumbers' materials, &c.—Parke and Curle
 - Paints, &c.—Scanlan Brothers
 - Rock Render—Elder Brothers
 - Powder and Fuse—A. Briscoe and Co.
 - Goal Rations—A. Mercer
 - Milk, Industrial School—H. Clapcott
 - „ Hospital, &c do.
 - Potatoes—F. Meenan
 - Rations, &c., Hospital, &c.—Esther and Low.
 - Bread, Lunatic Asylum, &c.—J. Heron
 - Meat, Hospital, &c.—G. Wilson.
 - Do. Industrial School—A. Barnes.
 - Rations, Invercargill Gaol—A. Hay & Co.
- 10th December, 1872.

POLICE DEPARTMENT.—Sealed Tenders will be received at the Provincial Government Offices, Dunedin, until noon of 30th December, 1872, for the supplies stated for the year ending 31st of December, 1873:—

Stations.	Nature of Supplies.	Rate.		
		£	s.	d.
West Taieri	Fuel—Manuka, or other wood, per cord			
Clyde	Prisoners' rations, at per ration			
"	Fuel—Lignite, per ton			
Alexandra	" Lignite, per ton			
Cromwell	" Lignite, per ton			
Blacks	" Lignite, per ton			
Queenstown	Prisoners' rations, at per ration			
"	Fuel—Manuka, or other wood, per cord			
"	" Lignite, per ton			
Arrow	" Manuka, or other wood, per cord			
"	" Lignite, per ton			
Cardrona	" Manuka, or other wood, per cord			
"	" Peat, per load			
Tokomairiro	Prisoners' rations, at per ration			
"	Fuel—Manuka, or other wood, per cord			
Balclutha	Prisoners' rations, at per ration			
"	Fuel—Manuka, or other wood, per cord			
"	" Lignite, per ton			
Naseby	Prisoners' rations, at per ration			
"	Fuel—Lignite, per ton			
St Bathans	" Firewood, per cord			
"	" Lignite, per ton			
Macraes	" Firewood, per cord			
"	" Lignite, per ton			
Lawrence	Prisoners' rations, at per ration			
"	Fuel—Lignite, per ton			
Waitahuna	Prisoners' rations, at per ration			
"	Fuel—Lignite, per ton			
Waipori	" Manuka, or other wood, per cord			
"	" Lignite, per ton			
Switzers	Prisoners' rations, at per ration			
"	Fuel—Firewood, per cord			
"	" Lignite, per ton			
Teviot	Prisoners' rations, at per ration			
"	Fuel—Lignite, per ton			
Waikouaiti	Prisoners' rations, at per ration			
"	Fuel—Manuka, or other wood, per cord			
Palmerston	" Manuka, or other wood, per cord			
"	" Lignite, per ton			
Oamaru	Prisoners' rations, at per ration			
"	Fuel—Lignite, per ton			
Hampden	" Manuka, or other wood, per cord			
Invercargill	" Manuka, or other wood, per cord			
Campbelltown	" Manuka, or other wood, per cord			
Winton	" Manuka, or other wood, per cord			
Riverton	" Manuka, or other wood, per cord			
Lowther	" Manuka, or other wood, per cord			
Mataura	" Manuka, or other wood, per cord			

The Government will not be bound to accept any Tender.

TENDERS will be received at the office of the Secretary for Works until noon of Tuesday, 31st December, 1872, for

Contract No. 699—Formation of portion of bridle track between Arrowtown and Maori Point, commencing one chain east of Miller's Creek and terminating at a point about 30 chains south of the saddle on the track from Arthur's Point to Maori Point.

Plans and specifications may be seen and forms of tender obtained at the office of the Engineer of Roads and Works, Dunedin, and at Police Camp, Arrowtown.

Tenders to be endorsed "Roads and Works tender for contract No. 699."

The Government does not undertake to accept the lowest or any tender.

HORACE BASTINGS,
Secretary for Works.

Dunedin, 11th December, 1872.

TENDERS will be received at the Office of the Secretary for Works until noon of Tuesday, 7th January, 1873.

Contract No. 698—Construction and delivery of 21 railway goods waggons on the Bluff and Invercargill railway.

Plans and specifications may be seen and forms of tender obtained at the office of the Engineer of Roads and Works, Dunedin, and at the railway office, Invercargill.

Tenders to be endorsed "Roads and Works tender for contract No. 698."

The Government does not undertake to accept the lowest or any tender.

HORACE BASTINGS,
Secretary for Works.

Dunedin, 11th December, 1872.

PAYMENT TO BE MADE IN LAND OR CASH AT OPTION OF THE GOVERNMENT.

TENDERS will be received at the Office of the Secretary for Works until noon of Thursday, 9th January, 1873, for

Contract No. 697.—Construction of Timber Bridge over the Mataura River, near Menzies Ferry.

Plans and specifications may be seen, and forms of tender obtained, at the office of the Engineer of Roads and Works, Dunedin, and at Pollock's Accommodation House, Mataura Bridge, and after the 27th instant, at the Railway Office, Invercargill.

Tenders to be endorsed "Roads and Works tender for Contract No. 697."

The Government does not undertake to accept the lowest or any tender.

PAYMENT TO BE MADE IN CASH OR LAND,
At the option of the Government.

TENDERS will be received at the Office of the Secretary for Works, until noon of Friday, 27th December, 1872, for—

Contract No 573.—Gravelling 99 chains of Road, Camp Reserve to Duff's Store, Waitahuna.

Plans and Specifications may be seen and forms of tender obtained at the Office of the Engineer of Roads and Works, Dunedin, and at Police Camp, Waitahuna.

Tenders to be indorsed "Roads and Works Tender for Contract No. 573."

The Government does not undertake to accept the lowest or any tender.

SEALED Tenders will be received by the Seaside District Road Board, until noon of Tuesday, 31st December, 1872, from persons wishing to lease the Walton Toll-bar for the year 1873; said Toll-bar was last let for £40 sterling per annum. Tenders to be lodged with the Chairman, Mr Thomas Howorth, Walton park.—ALLAN CAMERON, Clerk.

TENDERS Wanted by the Corstorphine Sub-division Road Board for repairs and other works on the District Roads. Messrs. Thomson, M'Laren and Scott will meet intending contractors on Wednesday, the 18th inst., at Mr. Sidey's gate at 12 o'clock noon. Tenders to be lodged with either Messrs. Thomson, M'Laren or Scott, on or before the 23rd current. The lowest or any Tender not necessarily accepted.

CORSTORPHINE sub-Division of the Suburban Road District—Tenders invited for the supply of 300 yards of Metal, broken to two and a-half-inch gauge; also 60 yards, broken to three-inch gauge. Tenders to be lodged with Mr James Scott and Mr Peter M'Laren, on or before the 31st instant.

TIME EXTENDED.

TENDERS are invited by the Waipori Road Board for filling up approach to Waipori Bridge, also for cutting at Petrie's Hill. Tenders to be addressed to the Chairman of the Board, not later than noon of Saturday, 21st inst.—**DAVID GRANT**, Surveyor to the Board.

ROSLYN Road District.—Tenders are invited for Works to be executed on Waverley and King streets. The hon. Inspectors will attend at the head of Waverley street, on Saturday, December 21st, to give information to intending tenderers. Tenders addressed to A. H. Ross, Chairman of the Roslyn Road Board, to be sent in on or before Friday, January 3rd, 1873.

SURVEYOR Wanted for Aparima and Waiau District. Applications will be received at the Secretary for Works Office, Dunedin, until noon, of 3rd January, 1873.

SCHOOLMISTRESS WANTED.—Wanted a certificated teacher for the South Dunedin School. Probable salary, £150 per annum. Applications to be sent to the undersigned on or before the 24th December, 1872.—**HY. F. HARDY**, Secretary to the Dunedin School Committee.

TEACHER wanted for Merton Side School. Salary £75, and with School fees, house, and garden. Applications, with testimonials, to be lodged with the undersigned on or before Monday, 23rd December.—**D. BRUNTON**, Secretary, Merton, December 10th. 1872.

TWO TEACHERS.—An Examination of Teachers and Candidates for employment in the District Schools, will be held at the Education Office, Dunedin, on Thursday and Friday, the 9th and 10th of January, 1873, at 9.30 a.m. Candidates are requested to give me notice of their intention to attend, not later than January 4th, 1873. The notice must be accompanied by a list of the subjects in which the candidate is prepared to be examined.

Printed copies of the Education Board's Regulations for the Examination and Classification of teachers may be had on application.

JOHN SPERREY, Secretary.

Education Office, Dunedin, December 16, 1872.

SCHOOL-MISTRESS WANTED.—Wanted, a certificated teacher for the South Dunedin School; salary, £150 per annum. Applications to be sent to the undersigned on or before the 24th of December, 1872.—**HY. F. HARDY**, Secretary to the Dunedin School Committee.

PROVINCIAL Government Quartz Crushing Machine, Rattray-street Jetty, Dunedin.—Parties desirous of having quartz tested are informed that they can do so at the Government Battery. Charges and conditions as follows: One ton or less, 20s; one

ton and not exceeding two tons, 1s per cwt; two tons up to 10 tons at the rate of 15s per ton. Payment to be made previous to commencing crushing, the party to send a representative to feed and assist during crushing.—**T. E. DERMER**, Manager. 23rd November, 1872.

AUCTIONEERS' LICENSES.—A Meeting for taking into consideration the following application for an Auctioneers' License, will be held in the Provincial Government Offices, Dunedin, at noon on Thursday, 2nd January, 1873.

John Stephenson, Dunedin.

EDUCATION MEETINGS.

NOTICE is hereby given, that the Annual Statutory Meeting of the Owners and Occupiers of Land and Householders in each Educational District, for the Election of a new School Committee, and for the other purposes specified by Ordinance, will be held upon Monday, the 13th day of January, 1873, at seven o'clock p.m., at the following mentioned places respectively, viz. :—

At Dunedin, in the Middle District School-house, between York place and Dowling street.

At Tokomairiro, in the Main District School-house, Milton.

And in the respective School-houses, or buildings used as School-houses, in the following mentioned districts, viz. :—Port Chalmers, Portobello, North East Harbor, Anderson's Bay, North East Valley, Wakari, Kaikorai, Mornington, Caversham, Green Island, East Taieri, Saddle Hill, North Taieri, Lake Waipori, Waiholā Balclutha, Warepa, Kaihiku, Blueskin, Waikouaiti, Hampden, Otepopo, Oamaru, Lawrence, Queenstown, Waiholā Gorge, West Taieri, Maungatua, Clyde, Alexandra, Naseby (Mount Ida), Palmerston, Waitahuna, Port Molyneux, Pleasant River, Arrowtown, Cromwell, East Clutha, Waitepeka, Inch Clutha, Kaitangata, Switzers, Teviot, Waipori, Invercargill, Long Bush, Wallace Town, Campbelltown, Woodlands, Waianiwa, Flint's Bush, Myross Bush, Winton, Gummie's Bush, One Tree Point, Riverton, and Waikivi.

The householders, in the following mentioned localities respectively, in which Side Schools have been established or authorised, are advised to meet in the School-houses or buildings used as School-houses, of their respective districts on the aforesaid Monday, the 13th day of January, 1873, at 7 o'clock p.m., for the purpose of electing School Committees for the ensuing year, viz. :—Moa Flat, Hamilton, Sowburn, St. Bathans, Blue Spur, Wetherstones, Otokia, Popotunoa, Taieri Beach, Awamoka, Macraes, Hillend, Tapaui, Upper Harbor West, Lower Harbor, Whare Flat, Black's, Te Houka, Waiwera, Merton, Waireka (Cave Valley), Mimihau (Mataura), Hyde, Wangaloa, Lower Sho'over, Moeraki, Macetown, Glenore, South Akatore, South Bridge, Cardrona, Kakaui, Sawyer's Bay, Highcliffe, Tuepeka Mouth, Thompson's, (Drybread and Tinkers), Tutarau, Taieri Ferry, Greytown, Tuakitoto, Albertown (Wanaka), Sandymount, Mount Cargill, Nokomai, Papakaio, Pukeuri, Kuri Bush, Adam's Flat, Shag Valley, Clarke's Flat, Upper Kyeburn, Lower Kyeburn, Inch Valley, Purakanui, Mosgiel, Evan's Flat, Dunkeld (Beaumont), Walton, Brimm's Point, Manuka Creek, Forest Hill, Mabel Bush, Grove Bush, Groper's Bush, Limestone Plains, Orepuki, Oreti, and Wild Bush.

By order of the Education Board,

JOHN SPERREY, Secretary.

Dunedin, November 26, 1872.

Extract from Section XIV of the Education Ordinance, 1864.

On the second Monday in the month of January in each year, a public meeting of the owners and occu-

piers of land and householders in every Educational District, being male persons above twenty-one years of age, shall be held at a time and place to be fixed by the Secretary of the Board, and notified by public advertisement at least one month previously, and in such other manner as the Board shall direct, and at such meeting a Chairman shall be chosen and the School Committee for the preceding year shall give a full report of their proceedings, and thereupon the electors present shall proceed to elect, either by show of hands or by ballot, as shall be determined upon by the said meeting, a new School Committee for the ensuing year of not less than five nor more than nine persons possessing the qualifications prescribed by clause 13, and may re-elect all or any of the persons going out of office to be members of such new Committee, and every Committee so to be appointed shall hold office until the appointment of their successors.

EDUCATION RESERVES, SOUTHLAND.

APPPLICATIONS will be received by Mr. John H. Baker, Survey Office, Invercargill, from persons wishing to lease any of the Reserves as formerly advertised.

Copies of the Otago Regulations, and conditions for the Leasing of Education Reserves can be obtained from Mr. Baker, Invercargill.

EDUCATION RESERVES.—The following mentioned Education Reserves will be leased by Public Auction at the Survey Office, Lawrence, on Monday, the 20th January, 1873, immediately after the sale of Crown Lands.

Lawrence.	Section.	Block.
"	19	VI.
"	13	VII.
"	6	VIII.
"	1	XII.
"	15	XIII.
"	6	XX.
"	3	XXII.
"	2	XXIII.
"	1, 2, 3, 4, 5, 18, & 19	XXV.
"	18	XXVI.

Copies of regulations and conditions of lease may be had on application at the Education Office.

JOHN SPERREY, Secretary.

EDUCATION RESERVES.—The following Reserves will be leased by Mr. Shrimski, on the dates and at the places mentioned, at Oamaru, on Monday, the 20th January, immediately after the sale of Crown Lands.

Awamoko	Sections 3 and 4	Block	I	175 acres.
Papakaio	" 46	"	II	38 "
"	" 2 of 98	"	I	28 "
Oamaru town	" 20	"	LXXXVIII	"
"	" 14	"	XXXVII	"
"	" 23	"	XII.	"

At Murcott's Hotel, Hampden, on Tuesday, the 21st January, 1873, immediately after the sale of Crown Lands, section 19, block X, Otepopo, 138 acres.

At Gilligan's Hotel, Palmerston, on Wednesday, the 22nd January, 1873, immediately after the sale of Crown Lands.

Palmerston, Section 18, Block XII

" 17 " XXXI

" 16 " XVII

Copies of the regulations and conditions of lease may be had on application at the Education Office, Dunedin.

JOHN SPERREY, Secretary.

EDUCATION RESERVES.

THE following mentioned Education Reserves will be leased by Auction, at the Land Office, Dun-

edin, on Monday, the 20th January, 1873, immediately after the sale of Crown Lands there:—

Outram, sections 12 and 15, block II.

Maungatua, section 1, block XV, 122 acres.

Otokia, part of section 2 of 28, block V, 15 acres.

Copies of the regulations and conditions of lease may be had on application at the Education Office, Dunedin.

JOHN SPERREY,
Secretary.

WASTE LAND BOARD ADVERTISEMENTS

FRIDAY, 20th December.

NOTICE is hereby given that block L, Dunedin, will be offered for sale by public auction at the Land Office, Dunedin, on Friday, the 20th December next, at the upset price of £300.

The Block contains one rood and eighteen poles, and is situated on High street, opposite the Railway Terminus.

Terms—10 per cent. deposit on fall of hammer; the balance within a month.

FRIDAY, 20th December.

NOTICE is hereby given that sections 8, 9 and 10, block V, Waitahuna West district, containing respectively 229a 0r 23p, 313a 0r 12p and 310a 2r 0p, will be offered for sale by public auction at the auction rooms of Mr R. W. Capstick, Tokomairiro, on Friday, 20th day of December next, at noon, at the upset price of 10s per acre.

NOTICE is hereby given that sections 2 of 7, block III, and section 1 of 35, block VI, Clarendon District, containing respectively 40a. and 40a.; section 12, block IV, Akatore District, containing 95a. 1r. 2p., and 1 of 35, block III, Kaitangata, containing 64a. 0r. 34p., will be offered for sale, by public auction, by Mr. Capstick, at his auction rooms, Tokomairiro, on Monday, the 20th day of January next, immediately after the Town Land Sale there, on that date.

NOTICE is hereby given, that section 56, block I, Awamoko district, containing 17a. 2r. 20p., will be offered for sale by public auction at Mr. Shrimski's auction rooms, Oamaru, immediately after the Town Land Sale there on Monday, the 20th day of January next.

NOTICE is hereby given, that section 2 of 32, block IV, Dunedin and East Taieri District, containing 93a. 3r. 8p.; section 23, block V, Dunedin and East Taieri, containing 112a. 0r. 32p.; section 15, block III, Otokia, containing 103a. 3r. 3p., will be offered for sale by public auction at the Land Office, Dunedin, on Monday, the 20th day of January next, after the Town Land Sale there on that date.

NOTICE is hereby given that sections 44 and 46, block II, Waikouaiti district, containing respectively 6a 0r 37p and 24a 2r 32p; sections 16 and 90, block I, Waikouaiti district, containing 85a 1r 39p and 30a; section 32, block XI, Hawksbury district, containing 162a 3r 39p; sections 3, 5, 6, 7, 8, 9, 10, block IX, Hawksbury district, containing 221a 1r 35p, 224a, 151a 1r, 143a 2r 5p, 116a 0r 29p, 205a 1r 30p, 303a 0r 37p,—will be offered for sale by public auction at the Court House, Hawksbury, on Wednesday, the 22nd day of January next, immediately after the town land sale there on that day.

NOTICE is hereby given that Sections 66, 67 and 68, Block I, Moeraki District, containing respectively 106a 1r 3p, 106a 3r 20p, and 68a 0r 36p, will be offered for sale by public auction at the North-Western Hotel, Palmerston, on Wednesday, the 22nd

day of January next, immediately after the Town Sale there on that date.

RUNS FOR SALE, 20th January, 1873.

NOTICE is hereby given that leases for 10 years of the following Runs will be offered for sale by public auction at the Land Office, Dunedin, on the above date, at noon.

Run No. 303, situated on the west bank of the Waiiau river, opposite its junction with the Wairaki river. Contains 15,200 acres, 6200 acres of which are fairly grassed land, 6000 acres ferny land, and 3000 acres of bush.

The rental will be an assessment of 7d. per head on 4300 sheep, that being the minimum number the run is estimated to carry.

Possession of this run will be given to a new tenant on the 16th January, 1874, when the lease will commence, and the first year's assessment will be payable. For each succeeding year it will be payable on the 1st day of October.

Run No. 350 is situated on the west shore of Lake Wakatip, having the Greenstone river as its northern and the Von river as its southern boundary.

Contains 46,000 acres, 20,000 of which are grassed land, 15,000 acres ferny land partly grassed, 5000 acres with little grass, and 6000 acres of bush.

The rental will be 7d. per head on 14,250 sheep. The lease will commence 26th Feb., 1874, when the first year's rent will be payable.

Run No. 394 is situated on the east shore of Lake Te Anau, and is intersected by the Eglinton river.

Contains 29,000 acres, 9000 of which are fairly grassed land, 18,000 ferny land, and 2000 acres bush.

The rental will be at the rate of 7d. per head on 8100 sheep. The lease will commence on 26th day of February, 1874, when the first assessment will be payable.

Run No. 441 is situated on the west bank of the Waiiau river, between Lakes Manipori and Te Anau.

Contains 2600 acres, 1000 acres of which are open country, 1600 being covered with scrub and bush.

The rental will be an assessment of 7d. per head on 375 sheep. The lease will commence on the 20th January, 1873, when the first year's rent will be payable.

Run 442 is situated on the west shore of Te Anau lake, on a promontory jutting out into the lake, and is bounded on the west by Te Anau bush. Contains 2000 acres, and is composed of scrub and grass country, and is estimated to carry 250 sheep. The lease will commence on the 20th January, 1873.

Run 443 is situated on the west ford of Te Anau lake. Contains 82,000 acres, 18,000 acres of which are fairly grassed land, 30,000 acres of high summer country, and the rest of bush. The rental will be an assessment of 7d. per head on 5300 sheep, the minimum number the run is estimated to carry. The lease will commence on the 20th January, 1873, when the first year's rent will be payable.

The sale will be in terms of the "Otago Waste Land Act 1872." The upset premium in each case will be one half-penny per acre of the estimated area of the Run. A deposit of 1-10th part of the premium will be payable on the fall of the hammer and the balance within a month. The rent or assessment will be payable after the first year on the 1st day of October of each succeeding year.

The leases are to be for a period of 10 years, to be

terminable during that time by the lessor giving 12 months' notice.

The Agricultural Land as delineated on the plans to be seen at this office, to be resumable at any time without notice.

J. T. THOMSON,
Chief Commissioner Waste Land Board.
Department of Land and Survey,
Dunedin, 17th December, 1872.

NOTICE is hereby given, that the following allotments in the undermentioned Townships will be offered for sale by public auction, on the dates and at places mentioned.

At Mr J. C. Chapple's Auction Rooms, Alexandra, on Tuesday, the 21st January next, at noon.

Township of Alexandra—16 to 18, block I; 1, 2, 4, 7 to 13, 32 to 46, block II; 1 to 7, 18 to 22, block III; 1 to 7, 20 to 22, block IV; 1 to 11, 14 to 22, block V; 3 to 11, 17 to 20, block VI; 1 to 8, 11 to 22, block VII; 1 to 4, 9 to 22, block VIII; 1 to 13, 16 to 22, block IX; 1 to 13, 16 and 17, block X; 3 to 11, block XIII; 1 to 4, 6 to 9, block XIV. The Municipal Reserves lately opened for sale are—16 and 17, block III; 14 and 15, block IV; 12 and 13, block V; 1 and 2, 21 and 22, block VI; 9 and 10, block VII; 5 to 8, block VIII; 14 and 15, block IX; 14 and 15, block, block X; 1, 2, and 12, block XIII.

At the Survey Office, Clyde, on Wednesday, the 22nd January next at noon.

Clyde Township—Sections 1 to 22, block VIII; 1 to 21, 24 to 30, block IX; 5, 6, 7, 8, 20 to 23, block X; 17, 18, 19, 21, 22, 23, 30, 32, block XI; 11 to 13, block XII; 8 to 13, 18 to 22, block XIII; 1 to 4, 6 to 16, block XIV; 4 to 15, block XV; 1 to 16, block XVI; 1 to 20, block XVII; 1 to 11, block XVIII; 1 to 6, block XIX; 1 to 19, block XX; 1 to 12, block XXI; 1 to 22, block XXII; 1 to 7 and 10, block XXV; 46 to 49, 52 to 60, block XXVI; 1 to 9, block XXVII; 1 to 6, block XXVIII; 1 to 11, block XXIX; 97 to 99, 105 to 107, 112 to 118, block XXVI.

At the Courthouse, Cromwell, on Thursday, the 23rd January next at noon.

Cromwell—Sections 3 and 4, block X; 2 to 5, block XI; 1 to 6, block XII; large section, 5, 11, and 12, block 17, at £2 per acre.

At Bendigo, on Friday, the 24th day of January next at noon.

Bendigo—Sections 1 to 15, block I; 1 to 12, 14 to 18, block II; 1 to 12, block III; 15 to 18, block III; 1 to 14, block IV; 1, 2, 11, and 12, block 1 to 18, block VI; 1 to 18, block VII; 1 to 6, 8 to 10, block VIII; 1 to 9, 13 to 24, block IX; and 7 to 30, block X.

At Bendigo, on Friday, the 24th day of January next at noon.

Newcastle—Sections 2, 4 to 9, 19, 21, 22, 25 to 29, 31, 32, and 34 to 37, block I; 1, 2, 4, to 12, 14 to 22, 24 to 28, 31, 32, 34 to 42, 44 and 45, block II; 2 to 7, 9 to 17, block III; 1 to 7, 9, block IV; 1 to 7, 9 to 17, 19 to 21, 23 and 24, block V; 1 to 3, 5 to 13, 15 to 20, block VI; 1 to 3, 5 to 10, 12 and 13, 15 to 23, 25 to 33, 35 and 36, block VII; 1 to 4, block VIII; 1 and 2, block IX; 3 to 11, block X; 2 to 10, block XI. Municipal Reserves—10, 20 and 30, block I; 3, 13, 23, 33 and 43, block II; 8 and 18, block III; 8, block IV; 8 and 18, block V; 4 and 14, block VI; 4, 14, 24 and 34, block VII; 2, block X; 1, block XI.

At Bendigo, on Friday the 24th day of January next at noon.

Pembroke—Sections 1 to 9, 11 to 19, 21 to 23, 25 to

29, 31 and 32, block I; 2 to 7, 9 to 17, 19 to 21, 25 to 27, 29 to 32, block II; 8 to 15, 17 to 22, 25 to 27 to 32, block III; 1, 2, 5 to 8, block IV; 1 to 5, 7 and 8, block V; 1 to 7, block VI. Municipal Reserves—10, 20, and 30, block I; 8, 18 and 28, block II; 6, 16 and 26, block III; 4, block IV; 6, block V; 8, block VI.

At Bendigo, on Friday, the 24th day of January next at noon.

Gladstone—Sections 2 to 5, and 11 to 13, block I; 3 to 6, 9, 18, 21, and 22, block II; 10 and 11, block III; 3, 4, 6 to 10, 12 to 14, 16 and 17, block IV; 3 to 6, 8 to 16, block V; 3 to 5, block VI; 2 to 4, block VII; 1 to 4, block VIII; 2, 3, 5, to 7 and 9, block IX; 2, 3, 4, 6 and 7, block X. Municipal Reserves—10, block I; 7 and 17, block II; 4 and 14, block III; 5 and 15, block IV; 7 and 17, block V; 9, block VI; 8, block VII; 4, block IX; and 5, block X.

At Roxburgh, after the sale of that Township on Monday, the 20th January next, at noon.

Ettrick—Sections 3 to 10 and 13, block III; 4 to 6, 9, 11 and 12, block IV; 1 to 9, block V.

At the Survey Office, Queenstown, on Monday, the 20th January, next, at noon.

Kingston—Sections 6, 8, 11, block I; 1 to 5, 7 to 9, 11 to 15, 17 to 19, block II; 1 to 6, 8 to 16, 18 to 25, 28 to 30, block III; 1 to 6, 8 to 15, 23, 24, block IV; 12, block V; 16, 20 to 24, block VI; 1 to 4, 6 to 14, 16, 20 to 23, block VII; 2 to 10 and 24, block VIII; 1 to 4, 6 to 11, block XI; 13 to 17, block XII; 2 to 10, 12 to 20, 22, 24, 25, block XIII; 7 to 15, block XIV. Municipal Reserves—10, block I; 6 and 16, block II; 7, 17 and 27, block III; 7, block IV; 13 and 23, block V; 19, block VI; 5 and 15, block VII; 1, block VIII; 17, block IX; 5 and 15, block XI; 1, 11 and 21, block XIII; 6B and 16, block XIV.

At the Survey Office, Queenstown, on Monday, the 20th January next, at noon, immediately after the sale of Kingston.

Frankton—Sections 15 to 18, block I; 5, 7, 8, 10 to 19, 14, 15, 17 to 23, block II; 6 to 11, 14 to 17, 19 to 21, 23 and 24, block III; 1 to 7, 9, 10, 20 to 24, block IV; 1, 2, 5 to 12, 18 to 23, block V; 5 to 9, 11, 12, 14 to 19, 21 to 24, block VI; 1 to 3 to 11, 13 to 21 and 24, block VII; 1 to 7, 9 to 17, 19 to 24, block VIII; 1 to 3, 5 to 7, 9 to 12, 15 to 23, block IX; 1 to 5, 7 to 15, 17 to 24; block XI; 1, 4 to 11, 13 to 21, 23 and 24, block XII; 2, 3, 5 to 7, 9 to 11, 13 to 17, 19 to 23 and 25, block XIII; 1, 5 to 13, 15 to 20, 22, 23 and 25, block XIV; 1 to 8, 10 to 18, 20 to 24, block XV; 1 to 4, 6 to 8, 10 to 14, 16 to 24, block XVI; 3 to 10, 12 to 17, 19, 20, 22 and 23, block XVII; 1, 2, 8 to 24, block XVIII; 1 to 3, 10, 11, block XXIII; 14 and 15, block XXIV; 8 to 11, block XXV; 6 to 14, block XXVI; 6 to 12, block XXVII; 10 to 15, block XXIX. Municipal Reserves—6 and 16, block II; 2, 12 and 22, block III; 8, block IV; 4, 14 and 24, block V; 10 and 20, block VI; 2, 12 and 22, block VII; 8 and 18, block VIII; 4, 14 and 24, block IX; 6 and 16, block XI; 2, 12 and 22, block XII; 8 and 18, block XIII; 4, 14 and 24, block XIV; 9 and 19, block XV; 5 and 15, block XVI; 11 and 21, block XVII.

At the Public Library, Arrowtown, on Wednesday, the 22nd January next, at noon.

Arrowtown—4 to 6, block XV; 2 to 5, block XVI; 1, 3, 4, 6 and 7, block XVII; 5 to 9, block XIX, 6, 8 to 10, block XXI; 1 to 6, block XXII; 1 to 5, block XXIII.

At the Survey Office, Queenstown, on Monday, the 20th January, after the sale of Frankton.

Glenorchy—7 to 28, block I; 1 to 34, block II; 2 to

23, block III; 2 to 32, block IV; 1 to 26, block V; 1 to 26, block VI; 1 to 20, block VII; 1 to 26, block VIII; 1 to 26, block IX; 1 to 12, block X; 1 to 27, block XI.

At the Survey Office, Queenstown, on Monday, the 20th January next, after the sale of Glenorchy.

Queenstown—Sections 10 and 11, block XVI; 4 to 8, block XXXIIA; 6, block XXXIII; 8, block XXXIV; 8, block XXXV; 3, block XXXVIII; 6, 17, 18 and 20, block XXXIX; 6 to 9, 12, 13, 15 to 18, block XL; 1 to 6, 11 to 23, block XLI; 5 and 6, block XLIII; 2 to 5, block XLIV; 1 to 5, 8 and 9, 12 to 14, block XLV; 5 to 11, block XLVI; 1, 4 to 7, block XLVII; 1 to 6, block XLVIII; 6 to 9, block XLIX.

At the Survey Office, Queenstown, on Monday, the 20th January, after the sale of Queenstown.

Kinloch—Sections 3, 4, 6 to 12, block I; 1 to 17, block II; 1 to 21, block III; 1 to 24, block IV; 1 to 27, block V; 1 to 28, block VI; 1 to 28, block VII; 1 to 28, block VIII; 1 to 28, block IX; 1 to 28, block X; 1 to 18, block XI; 1 to 18, block XII; 1 to 18, block XIII; 1 to 18, block XIV; 1 to 2, block XV; 1 to 24, block XVI; 1, 2, 5 to 26, block XVII; 1 to 5, 7 to 31, block XVIII; 1 to 16, block XIX; 1, 2, 7 to 22, block XX; 1 to 7, 9, 10, 16 to 22, block XXI.

At the Survey Office, Lawrence, on Monday, the 20th January next, at noon.

Waikaiti—Sections 1 to 5, block I; 1 to 22, block II; 1 to 22, block III; 1 to 22, block IV; 1 to 18, block V; 1 to 14, block VI; 1 to 4, 6, 13 to 17, 20, 19 and 22, block VII; 1 to 22, block VIII; 1 to 22, block IX; 1 to 12, block X; 1 to 6, block XI; 1 to 22, block XII; 6 to 22, block XIII; 8 to 20, block XIV; 1 to 10, block XV; 1 to 6, block XVI; 5 to 21, block XVII; 7 to 17, 19 to 22, block XVIII; 1 to 21, block XIX; 1 to 9, block XX; 2 to 22, block XXI; 1 to 4, 6 to 22, block XXII; 1, block XXIII; 7 to 21, block XXIV; 2 to 4, 6 to 20, block XXV.

At the Survey Office, Lawrence, on Monday, the 20th January next, at noon, immediately after the sale of Waikaiti.

Tapuanui—Sections 3, block II; 9, 10, and 11, block VI; 6 and 7, block VII; 8, 9, 11, 12, 14, block VIII; 1 to 13, 15 and 16, block IX; 3 to 10, block X.

At the Survey Office, Lawrence, on Monday, the 20th January next, after the sale of Lawrence: front sections at the upset price, £5 each; back sections, £3 each.

Wetherstones—Sections 1 to 3, block I; 3, 5, and 6, block II; 1 to 3, 6, 12 to 15, block III; 1 to 5, block IV; 1 to 9, and 13, block V; 3, 4, 6 to 8, 10 to 14, block VI; 1 to 3, block VII; 1 to 4, block VIII.

Havelock, at Lawrence, on Monday, the 20th day of January next, at noon.

Havelock—Sections 1 to 17, block I; 1 to 17, block II; 1 to 13, block III; 1, 3 to 10, block IV; 1 to 7, 9 to 12, block V; 1 to 17, 20 to 30, 32 to 41, block VI; 1, 2, 4 to 16, block VII; 6 to 13, block VIII; 1 to 4, 6 to 11, 14 to 18, 20 and 21, block IX; 2 to 9, 11 to 14, block XXVIII; 4 and 5, block XXIX; 3, block XXX; 1 to 7, 10 to 14, block XVII; 6 and 7, 13 to 16, 19 and 20, block XVIII; 1, 2, 15 and 16, block XX; 3 to 16, block XXII; 1 to 7, 9 to 13, block XXIII; 1 to 5, block XXIV; 1, 2, 5, 6, and 7, block XXV; 9 to 15, block XXVI; 2, 6, 7, 9 to 28, block XXVII.

At Lawrence, on Monday, the 20th January next, at noon.

Dunkeld—Sections 2 to 6, block I; 1 to 5, block II; 3 to 7, block VI.

At the Auction Rooms of Mr. S. Shrimski, Oamaru, on Monday, 20th January next, at noon.

Georgetown—Sections 1 to 8, block I; 1 to 14, block II; 1 to 16, block III; 1 to 16, block IV; 1 to 6, 9 and 10, block V; 1 to 16, 18 to 28, 30 to 48, block VI. The sections in block VI contain from 1 to 3 acres each. Upset price £2 per acre.

At the Auction Rooms of Mr S. Shrimski, Oamaru, on Monday the 20th January at noon.

Peebles—Sections 1 to 11, 14, 18 and 19. Large sections from 4 to 10 acres each. Upset price £2 per acre.

At the Auction Rooms of Mr S. Shrimski, Oamaru, on Monday, the 20th January, at noon.

Oamaru—2 to 7, block L; 9 to 11, block LX; 6 to 9, block LXI; 12 and 13, block LXIV; 10 and 11 and 13, block LXVII; 3, 10 & 11, block LXVIII; 1 to 5, 7 9 to 11, block LXIX; 17 to 21, block LXXI; 24 and 25, block LXXII, 3 to 8, 20 and 21, block LXXXV.

At the Auction Rooms of Mr S. Shrimski, Oamaru, on Monday, the 20th January next, at noon.

Maheno—Sections 9 and 10, block I; 1 to 7, block II; 4 to 9, block III; 1 to 12, block IV; 1 to 10, block V; 1 to 9, block VI; 1 to 10, block VII; 1 to 11, 13 to 22, block VIII; 9 to 18, block IX; 1 to 3, 12 to 14, block X; 3, 4, and 6, block XI.

At Herbert, on Tuesday the 21st January next at eleven a.m.

Herbert—Sections 2, 6 to 10, 12 to 14, block II; 1 to 6, 8, 13, 15 and 16, block III; 2, 7 and 8, 15 and 16, block IV; 1 to 4, 6, 7, 12 to 14, block V; 2 to 10, block VI; 1 to 4, 6 to 13, 16 to 24, and 26, block VIII; 2 to 8, 10, 12 to 18, 20, 21 and 23, block IX; 1, 2, 10 to 15, 17 and 18, block X; 1 to 7, 11 to 13, 16, 17, 19 to 21, block XI; 1 to 6, 8 to 16, 18 to 22, block XII; 1 to 3, 6 to 14, 16 to 22, block XIII; 1, 2, 4 to 12, 14, 15, 17 to 22, block XIV; 2 to 7, block XV; 1 to 3, 5 to 13, 15 and 16, block XVI; 1 to 3, 5 to 7, 10 to 17, 19 to 22, block XVII; 1 to 5, 7 to 14, 17 to 22; block XVIII; 1 to 3, 5 to 13, 15 to 22; block XIX; 1, 3, 4, 6 to 10, 13 to 21, block XX; 2 to 10, 12 to 16, 18 to 20, block XXI; 3, 5 to 9, 11 to 19, block XXII; 2 to 5, 12 and 13, block XXIII; 5, 6, 8 to 11 and 13, block XXIV; 5 to 12 and 14, block XXV; 1, 4 to 8, 10 to 15, block XXVI; 3, 5 to 13, 15 to 18, block XXVII; 4, 6 to 14, 16 to 23, block XXVIII; 1 to 3, 5 to 7, 21 to 34, 40 to 43, 46, block XXIX. Block XXIX contains large sections from 5 to 10 acres each.—Municipal sections 1, block II; 7, block III; 1, block IV; 5, block V; 1 and 11, block VI; 5, 15 and 25, block VIII; 9 and 19, block IX; 16, block X; 18, block XI; 7 and 17, block XII; 5 and 15, block XIII; 3 and 13, block XIV; 1, block XV; 4 and 14, block XVI; 8 and 18, block XVII; 6 and 16, block XVIII; 4 and 14, block XIX; 2 and 12, block XX; 1, 11 and 21, block XXI; 10 and 20, block XXII; 7, block XXIV; 13, block XXV; 9, block XXVI; 4 and 14, block XXVII; 5 and 15, block XXVIII; 24, block XXVIII.

At Murcott's Hotel, Hampden, on Tuesday, the 21st January next, at 2 p.m.

Hampden—Sections 6 to 9, 12 to 15, 19 and 21, block I; 3, 4, 6, 7, 10 to 17, 19 to 22, block II; 1 to 5, 7 to 14, 17 to 22, block III; 9, 10, 12, 13, 15 to 20 and 22, block IV; 6 to 10, 13 to 21, block V; 8 to 10, 12 to 20, block VII; 6 to 8, 11 to 18, 20 to 22, block VIII; 1 to 6, 8 to 16, 18 to 20,

block IX; 1 to 6, 9 to 16, 18 to 20, block X; 7, 8, 10 to 12 and 16, block XII; 2 to 4, block XIII; 22, block XIV; 1 to 5, 7, 8, 11 to 15, block XV; 8, 9, 12, to 16, block XVI; 1 to 7, 9 to 17 and 20, block XVII; 1 to 7, 13 to 17, 19 and 20, block XVIII; 7, block XIX; 15, block XX; 9 and 10, 13 to 15, and 22, block XXI; 1 to 3, 5 to 10, 13, 15, 16 to 22, block XXII; 7, 8, 10, 13, 15, block XXIII; 8, 10 and 13, block XXIV; 1, 3, 4, 6, to 8, block XXV; 2 to 7, 16 to 20 and 22, block XXVI; 10, 15 to 19 and 21, block XXVII; 8 to 14, 16 to 22, block XXVIII; 1 to 3, 6 to 14, 17 to 20, block XXIX; 1, 2, 4 to 10, 15 to 20, block XXX; 7 to 11, 14, 16 to 22, block XXXI; 6, 8 to 14, 20 to 22, block XXXII; 3 to 8, 10, 11, 14 to 18 block XXXIII; 1 to 8, 13, 15 to 18, and 20, block XXXIV; 6 to 11, 14 to 21; block XXXVI; 2 to 10, block XXXVIII; 7 to 12, 14 to 19, block XXXIX; 8 to 14, 16 to 20, block XL; 1 to 6, 8 to 16, 19 to 22, block XLI; 1, 7 to 11, 13 to 15, 17 to 21, block XLII; 11 to 13, 15 to 18, block XLIII; 2 to 10; 13 to 17, block XLIV; 3 to 10, 12 to 20; block XLV; 1 to 4, 7 to 14, 16 to 20, block XLVI; 1 to 8, 10 to 14, block XLVII; 1 to 7 and 9, block XLVIII; 1 to 9, 11 to 19 and 22, block XLIX; 2 to 10, 13 to 20 and 22, block L; 6 to 12, 14 to 22, block LI; 6 to 14, 16 to 22, block LII; 1 to 4, 6 to 14, 16 to 20, block LIII; 1 to 5, 16, 17 and 20, block LIV; 1 to 9, 12 to 19, 21 and 22, block LV; 1, 3 to 11, 13 to 21, block LVI; 1 to 8, 12 to 14, 16 and 17, block LVII; 2, 3, 5 to 9, block LVIII; 1 to 5, 8 to 15, 17 to 22, block LIX; 1 to 7, 9 to 17, 19 to 22, block LX; 1, 2, 4 to 10, 15 to 22, block LXII; 1 to 4, 11 to 14, 16 to 22, block LXIII. Municipal Reserves—10 and 20, block I; 8 and 18, block II; 6 and 16, block III; 14, block IV; 12, block V; 11, block VII; 9 and 19, block VIII; 7 and 17, block IX; 7 and 17, block X; 15, block XII; 10, block XIII; 18, block XIV; 6 and 16, block XV; 10, block XVI; 8 and 18, block XVII; 8 and 18, block XVIII; 8, block XIX; 6 and 16, block XXI; 4 and 14, block XXII; 12, block XXIII; 11, block XXIV; 5, block XXV; 1, 11 and 21, block XXVI; 15, block XXVIII; 5 and 15, block XXIX; 3 and 13, block XXX; 15, block XXXI; 19, block XXXII; 9 and 19, block XXXIII; 9 and 19, block XXXIV; 13, block XXXVI; 1, block XXXVIII; 13, block XXXIX; 15, block XL; 7 and 17, block XLI; 2, 12 and 22, block XLII; 4 and 14, block XLIII; 1 and 11, block XLIV; 1 and 11, block XLV; 5 and 15, block XLVI; 9, block XLVII; 8, block XLVIII; 10 and 20, block XLIX; 1, 11 and 21, block L; 3 and 13, block LI; 5 and 15, block LII; 5 and 15, block LIII; 18, block LIV; 10 and 20, block LV; 2, 12 and 22, block LVI; 9, block LVII; 4, block LVIII; 6 and 16, block LIX; 8 and 18, block LX; 3 and 13, block LXII; 5 and 15, block LXIII.

At Murcott's Hotel, Hampden, on Tuesday, the 21st January, after the sale of Hampden.

Moeraki—Sections 3 to 8, 11 to 15, block I; 2 to 5, block II; 3, 5, 6, block III; 4 to 8, block IV. Municipal Reserves—1, block II.

At Gilligan's Hotel on Wednesday, the 22nd January next, at 11 a.m.

Palmerston—Sections 4 to 10, 12, 13, 15 to 17, block II; 1, 3 to 11, 13 to 20, block III; 1, 3 to 6, 16 to 21, block IV; 4, 7 and 8, block V; 8 to 10, block VI; 1, 2, 4, 5, 14, 16 to 22, block VII; 1 to 4, 6 to 11, 13, 14, 16 to 22, block X; 2, block XI; 1 to 5, 7 to 9, 14, 15, 17 and 18, block XIII; 3, 19 to 22, block XVI; 1 to 3, block XIX; 2, 19, 20, block XX; 12, block XXV.

At the Court House, Hawksbury, on Wednesday, the 22nd January next, at 2 p.m.

Hawksbury—Section 6, block IX; 2, block XXXIII; 1 to 7, 20 to 22, block XXXIV; 2 to 7 and 9, block XXXVIII; 1 to 9, 12 to 19, 21 and 22, block XXXIX; 1 to 7, 16 and 17, 20 to 22, block XL; 1 to 6, 9 to 12, block XLIV; 1 to 4, 5 to 14, 16 to 22, block XLV; 1 and 2, 5 to 12, 15 to 22, block XLVI; 4 to 11, 12, 13, 14, 15, block L; 1 to 6, 8 to 16, 19 to 22, block LI; 1 to 6, and 7, block LIII; 1 to 4, 8 and 9, block LIV; 1, 2, 4, 7 to 10, block LXIII; 9 to 13, 15 to 19, block LXIV; 1 to 5, 8 to 10, block LXIX. Municipal—6, block LXIX; 14, block LXIV; 5, block LXIII; 5, block LII; 6, block LIII; 7 and 17, block LI; 2 and 12, block L; 3 and 13, block XLVI; 5 and 15, block XLV; 7, block XLIV; 8 and 18, block XL; 10 and 20, block XXXIX; 8, block XXXVIII; 8, block XXXIV; 3, block XXXIII; 16, block V.

At the Court House, Hawksbury, on Wednesday, 22nd January next, after the sale of Hawksbury

Waikouaiti—Sections 1 to 9, 11 to 18, block IV; 4 to 11, 13, 14, 16 to 19, block V; 1, 2, 4 to 12, block VI; 2 to 10, 16, 18 to 20 and 22, block VII; 1 to 7, 10 to 18, block VIII; 2 to 9, 12 to 18, block IX; 1, 2, 4 to 12, 14 to 18, block X; 2, 3, 5 to 10, 16 to 20 and 22, block XI; 1 to 8, 10 to 14, 16 to 18, 20 to 22, block XII; 1 to 6, 8 to 16, 18 to 22, block XIII; 1 to 3, 6 to 14, 16 to 22, block XIV; 2 to 10, 12 to 20 and 22, block XVI; 1 to 8, 10 to 18, 20, 21 and 22, block XVII; 1 to 6, 8 to 15, 18 to 22, block XVIII; 1 to 4, 6 to 14, block XIX; 2 to 10, 12, 13, 15 to 20, block XX; 1, 3 to 11, 13 to 21, block XXI; 2 to 6, 8 to 10, 12 to 17, block XXII; 1 to 3, 5 to 11, block XXIII. Municipal Reserves—10, block IV; 2 and 12, block V; 3, block VI; 1, 11 and 21, block VII; 1 and 11, block IX; 3 and 13, block X; 1, 11 and 21, block XI; 9 and 19, block XII; 7 and 17, block XIII; 5 and 15, block XIV; 1, 11 and 21, block XVI; 9 and 19, block XVII; 7 and 17, block XVIII; 5, block XIX; 1 and 11, block XX; 2 and 12, block XXI; 1 and 11, block XXII, 4 and 13, block XXIII.

At the Court House, Outram, on Tuesday, the 21st January, at noon.

Berwick—Sections 6 to 12, 16 to 19, block V; 1 to 10, block VII.

At the Auction Room of Mr. R. W. Capstick, Tokomairiro, on Monday, the 20th January next, at noon.

Beaulty—Sections 1, 3 to 5 and 8.

At the Auction Rooms of Mr. R. W. Capstick, Tokomairiro, on Monday, the 20th January next, at noon.

Waihola—Sections 9 to 14, 16 and 17, block VI; 1 to 6, 21 and 22, block XI; 1 to 6, 17 and 20, block XII; 5 to 7, 9 to 17, block XIII; 2 to 7, 10 to 17, 19 to 22, block XIV; 1 to 3, 5, 10, 13, 21 and 22, block XV; 2, 3, 5 to 13, 15 to 22, block XVI; 1, 4 to 11, 13 to 16, block XVII; 1 to 5, 7 to 15, block XVIII; 2 to 9, 11 to 16, block XIX; 1 to 3, 5 to 13, 16, block XX; 2 to 7, 9 to 17, 19 to 22, block XXI; 1 to 5, 8 to 15, 17 to 22, block XXII; 1 to 3, 5 to 13, 16 to 22, block XXIII; 1, 3 to 11, 13 to 21, block XXIV; 2 to 9, 11 to 19, 21 and 22, block XXV. Municipal Reserves—15, block VI; 8, block VII; 10, block IX; 12, block XII; 8 and 18, block XIII; 8 and 18, block XIV; 6 and 16, block XV; 4 and 14, block XVI; 2 and 12, block XVII; 6 and 16, block XVIII; 10, block XIX; 4 and 14, block XX; 8 and 18, block XXI; 6 and 16, block XXII; 4 and 14, block XXIII; 2, 12, and 22, block XXIV; 10 and 20, block XXV.

At the Auction Rooms of Mr. R. W. Capstick, Tokomairiro, on Monday, the 20th January next, at noon.

Kapiti—Sections 1 to 9, 13 to 18, block I; 1 to 14, block II; 9 and 10, block III; 1, 2, 4, to 14, block IV.

At the Auction Rooms of Mr. R. W. Capstick, Tokomairiro, on Monday the 20th January next at noon.

Fairfax—Sections 6, 8, 11 to 14, block VII; 6 and 17, block VIII. Municipal Reserves—9, block VI; 4 to 13, block VIII; 1, block X.

At the Crown Hotel, Balclutha, on Tuesday the 21st January next, at noon.

Kaitangata—Sections 3, 5 to 9, 11 to 18, block I; 3, 5 to 7, 9, 10, 12 to 17, 19 to 21, block II; 1, 2, 11 to 15, 17 to 21, block III; 1 to 3, 5 to 13, 16, 17, 19, and 22, block IV; 1, 8 to 10, 15 to 21, block V; 1 to 3, 5 to 9, 11 and 12, 19, 21 and 22, block VI; 2 to 7, 9 to 17, 19 to 22, block VII; 1 to 5, 7 to 11, 13 to 15, 17 to 22, block VIII; 1, 2, 3, 5 to 13, 15 to 19, block IX; 3 to 11, 13 to 21, block X; 1 to 9, 11, 12, 14 to 19, 21 and 22, block XI; 1 to 7, 9 to 17, 19 to 22, block XII; 1, 3 to 5, 7 to 15, 17 to 22, block XIII; 1 to 3, 5 to 12, 15 to 22, block XIV; 1, 3 to 11, 13 to 21, block XV; 1, 2, 4 to 9, 11 to 19, 21 and 22, block XVI; 1 to 5, 7 and 8, block XVII. Municipal Reserves—10 and 20, block I; 8 and 18, block II; 16, block III; 14, block IV; 2, 12 and 22, block V; 10 and 20, block VI; 8 and 18, block VII; 6 and 16, block VIII; 4 and 14, block IX; 2, 12 and 22, block X; 10 and 20, block XI; 8 and 18, block XII; 6 and 16, block XIII; 4 and 14, block XIV; 2, 12 and 22, block XV; 10 and 20, block XVI; 6, block XVII; 1, block XX.

At the Crown Hotel, Balclutha, on Tuesday, the 21st January next, at noon.

Balclutha—Sections 14 to 19, block I; 10 to 12, block III; 19 to 22, block V. Large sections—11, 21, 30, 34 to 37, 44 to 48, block XVII; 10 to 15, block XVIII. The sections in block XVII contain from 3 to 10 acres each.

At the Crown Hotel, Balclutha, on Tuesday the 21st January next, at noon.

Port Molyneux—1, 2, 4 to 12, 14 to 20, block I; 1, 3 to 12, 15 to 20, block II; 1, 2, 5 to 12, 15 to 20, block III; 1, 2, 4 to 12, 14 to 20, block IV; 2, 6, 10, 12 and 17, block VI; 1, 2, 5 to 12, 14 to 20, block VII; 6 to 10, 15 to 19, block VIII; 2, 5 to 12, 15 to 20, block XI; 4 to 10, 12 and 14, block XII; 16, block XVI; 10, 16 to 20, block XVIII; 6 to 8, 17 and 19, block XIX; 6 to 10, 14, 16 to 18, block XX; 6, 9 to 13, 16 to 20, block XXI; 7, 8, 10 to 14, 16, 18 to 20, block XXII; 6 to 14, 16, 18 and 19, block XXIII; 6 to 14, 16 to 20, block XXIV; 6 to 9, 11 to 14 and 17, block XXV; 13, 14, 16 to 18, block XXVI; 6 to 14, 16 to 20, block XXVII; 2, 6 to 14, 16 to 20, block XXXII; 2 to 4, 6 to 14, 16 to 20, block XXXIII; 1 to 4, 6 to 14, 16, 18 to 20, block XXXIV; 8, 9, 11 to 13 and 19, block XXXV; 1, 2, 6 to 9, 11 to 19, block XXXVI; 1 to 9, 11 to 19, block XXXVII; 1 to 9, 11, 13 to 19, block XXXVIII; 10, 13 to 20, block XXXIX; 10 to 13, 18 and 19, block XL; 1 to 4, 6 to 14, 16 to 20, block XLI; 1 to 4, 6 to 9, 11 to 14, 16 to 20, block XLII; 1 to 4, 6 to 14, 16 to 18, block XLIII; 1 to 4, 6, 8 to 16, 18 to 20, block XLIV; 2, 3, 5 to 9, 11 to 18, and 18, block XLV; 1 to 3, 5 to 9, 11 to 19, 21 to 31, block XLVI; 1 to 9, 11 to 19, block XLVII; 1 to 9, 11 to 18, block XLVIII; 1 to 3, 5 to 13, 15 and 18, block XLIX; 1 to 4, 6 to 10, block L; 1 to 8, 10 and 11, block LI; 1 to 6, 8 to 15, block LII; 1 to 3, 5 to 12, 15 to

20, block LIII. Municipal Reserves—3 and 13, block I; 3 and 13, block II; 3 and 13, block III; 3 and 13, block IV; 10 and 20, block V; 3 and 13, block VI; 3 and 13, block VII; 3 and 13, block VIII; 3, block X; 3 and 13, block XI; 3 and 13, block XII; 8, block XIII; 15, block XIV; 15, block XVI; 5 and 15, block XVII; 5 and 15, block XVIII; 5 and 15, block XIX; 5 and 15, block XX; 5 and 15, block XXI; 5 and 15, block XXII; 5 and 15, block XXIII; 5 and 15, block XXIV; 5 and 15, block XXV; 15, block XXVI; 5 and 15, block XXVII; 10 and 20, block XXVIII; 5 and 15, block XXXI; 5 and 15, block XXXII; 5 and 15, block XXXIII; 5 and 15, block XXXIV; 10 and 20, block XXXV; 10 and 20, block XXXVI; 10 and 20, block XXXVII; 10 and 20, block XXXVIII; 12 and 21, block XXXIX; 17 and 21, block XL; 5 and 15, block XLI; 5 and 15, block XLII; 5 and 15, block XLIII; 7 and 17, block XLIV; 10, block XLV; 10 and 20, block XLVI; 10 and 20, block XLVII; 10 and 20, block XLVIII; 4 and 14, block XLIX; 11, block L; 9 block LI; 7, block LII; 4 and 14, block LIII.

At the Royal Mail Hotel, Popotunoa, on Wednesday 22nd January next at noon.

Clinton—Sections 1 to 9, 11 to 19, block I; 3, 4, block II; 1, 2, 13 to 15, 18 and 19, block III; 1, 2, and 6, 9, 12 to 19, block IV; 1 to 9, 11 to 19, block V; 6 to 9, 11 to 13, block VI; 5, 8 and 9, block VII; 13, block VIII; 1 to 9, 11, 12, 17 to 19, 21 and 22, block IX; 2, 4, to 6, block X. Large sections—20, block XI. Municipal Reserves—10 and 20, block I; 10 and 20, block II; 20, block III; 10 and 20, block IV; 10, block V; 10, block VI; 10, block VII; 10 and 20, block IX.

At the Crown Hotel, Balclutha, on Tuesday the 21st January next, at noon.

Newhaven—Sections 1 to 9, 11 to 17, block I; 1, 2, 4 to 12, 14, 15, 17 to 20, block II; 1, 2, 4 to 8, 11, 12, 14 to 20, block III. Municipal Reserves—10, block I; 3 and 13, block II; 3 and 13, block III.

At the Survey Office Naseby, on Monday, the 20th January next at noon.

Blair Taieri—Sections 1 to 11, block I; 1 to 11, block II; 1 to 11, block III; 1 to 30, block IV; 1 to 14, block V; 1 to 23, block VI.

At the Royal Mail Hotel, Popotunoa, on Wednesday, the 22nd January next, at noon.

Mataura Bridge—Section 5, block I; 5, block III; 12 to 14, block II.

At the Royal Mail Hotel, Popotunoa, on Wednesday, the 22nd January next, at noon.

Wyndham—Sections 1 to 22, block I; 1 to 10, 12 to 22, block II; 1 to 22, block III; 2 to 9, 21 and 22, block IV; 1 to 13, 15 to 22, block V.

At the Land Office, Dunedin, on Monday, the 20th January next, at noon.

Greytown—Sections 18 to 21, block II; 16 to 19, 25 to 29, 31 to 34, block VI; 13 and 15, block VII; 1 and 2, block XI; 4, 5, 11 to 13, 17 to 21, block XII. Municipal Reserves—32, block IV; 20 and 30, block VI; 1 to 30, 33 to 36, 38 to 40, block XIV; 6, block XV; 8 to 12, block 18; 1, block XXI.

At the Land Office, Dunedin, on Monday, the 20th January next, at noon.

Waikawa—Sections 1 to 9, 11 to 19, 21 to 29, 31, 32, 34 to 39, and 41, block I; 2, 3, 6 to 8, 10 to 18, 20 to 24, 26, 27, 30 to 36, block II. Municipal Reserves—10 and 20, 30 and 40, block I; 9 and 19, 29 and 37, block II.

At the Land Office, Dunedin, on Monday, the 20th January next, at noon.

Blueskin—1 to 6, block V; 9 and 10, block V; 1 and 2, block VII; 1 to 4, block VIII; 1 to 19, block IX; 1 to 4 and 7 to 13, block X; 1 to 7, block XI; 1 to 11, block XII; 1 to 3, block XIII; 3, block XIV; 3, 6, and 7, block XV.

At the Survey Office Lawrence, on Monday, the 20th January next, after the sale of Weatherstones, at noon.

The Township of Waipori—Sections 24 to 28, block I; 1 to 4, block II; 9, 12, to 14, block III; 15, block IV; 1, block V.

At the Land Office, Dunedin, on Monday, the 20th January next, at noon.

Jamestown—Sections 4, 8, 10, 12, 16 and 18, block I; 4, 5, 6, 8, 10, 12 to 14, 16, 18 to 22, block II; 2 to 21, block III; 1 to 20, block IV; 4, 6, 8 to 20, block V; 1 to 20, block VI.

At the Royal Mail Hotel, Popotunua, on Wednesday 22nd January next, at noon.

Fortrose—Sections 1 to 7, 14 to 20, block I; 3 to 19, block II.

At the Land Office, Dunedin, on Monday, the 20th January next, at noon.

Hull—Sections 1, 4 to 6, block I; 1 to 3, 5 to 10, block II; 1 to 3, and 5, block III; 1 to 8, 10 and 11, block IV; 1, 2, 4 to 7, 9 and 10, block V; 1 to 7, block VI; 1 to 6, block VII; 1 to 4, block VIII. Municipal—4, block II; 4, block III; 9, block IV; 8, block V; 8, block VI; 5, block VIII.

At Black's, Manuherikia, on Monday the 27th January next at noon.

Manuherikia—Sections 1 to 12, block I; 1 to 12, block II; 1, 3, 4 and 7 to 10, block III; 1 to 7, block IV; 1 and 2, block V; 1 to 8 and 10, block VI; 1 to 8, block VII.

At the Survey Office, Naseby, on Monday, the 20th January next, at noon.

Naseby—Sections 115 to 137, block I; section 1, block V; section 16, block II.

At the Court House, Macraes, on Wednesday, the 22nd January next, at noon.

Macraes—Sections 18 to 59, block I.

At Blacks, Manuherika, on Monday, the 27th January next, after the Township of Manuherika.

Ophir—Sections 1 to 11, block I; 1 to 9, block II; sections 1 to 8, block III.

CALEDONIAN SOCIETY OF OTAGO.

Educational Prizes.

THE DIRECTORS have resolved to offer the following Prizes, to be competed for by Children attending any of the Elementary Schools in the Province, viz:—
A first prize of L2; a second prize of L1; a third prize of 15s; and fourth prize of 10s;—for excellence in each of the following subjects, viz:—

1. Scottish History, from the Accession of Alexander III. to the Battle of Flodden. Text books—the ordinary School Histories, and "Tales of a Grandfather."

2. Recitation—English or Scotch (not less than 16 lines).

3. Arithmetic as far as Fractions: Text-books, the usual School Arithmetics.

4. English Grammar—Analysis of a piece to be selected by the Judges.

Extra Prize—A Gold Medal presented by K. Ramsay, Esq., President of the Society, for General Excellence in the competition.

A handsome copy of one of the Scottish Poets, presented by T. Callender, Esq., for the best recitation of the "Wee, Wee German Lairdie." Competition for this prize is open to all Schools.

Competitors are requested to send in their names to the Secretary on or before Thursday, 26th December next.

The examination will be held in Dunedin, on Saturday, 28th December next, at 11 a.m., at a place to be named in a future advertisement.

WILL. S. DOUGLAS, Secretary.

GAZETTE.—Each person who fails to get the 'Gazette' regularly will please send at once to the undersigned the name of the Post Office to which the 'Gazette' should be sent, as it is believed that in most cases the neglect to put the Post Office after the name and address of the person is the main cause why the 'Gazette' does not reach its destination sometimes.

JOHN LOGAN.

Superintendent's Office, Dunedin.
3rd December, 1872.

GAZETTE.—There were two Gazettes published Wednesday, 11th December, 1872.

IMMIGRANTS' PASSAGE-MONEY.—Notice to Assisted Immigrants who arrived in the Province before the year 1869.

All immigrants who have arrived in the Province by ships prior to those referred to in the notice hereunder, and who have not paid their passage-money, are requested to do so at once by remitting same to me. Proceedings will be taken to recover in all cases of non-payment. When necessary the time for payment will be extended.—JOHN LOGAN, Immigration Agent.

IMMIGRATION MONEY.—Assisted Immigrants by the Ships which arrived during 1869, 1870, and 1871, are requested to forward to John Logan, Immigration Agent, Dunedin, the amount of their Passage Money. Proceedings will be taken to recover all cases of non-payment without further notice.

MUNICIPAL CORPORATION OF PORT CHALMERS.

BYE-LAW No. 1.

Bye-law of the Council of the Town of Port Chalmers, made under Part XIII of the "Municipal Corporations Act 1867."

In pursuance of the powers and provisions contained in section 181, part XIII, of the "Municipal Corporations Act 1867," the Council of the Town of Port Chalmers ordain as follows, that is to say:—

1st. The whole of the subdivisions of the 1st, 2nd, 3rd, 4th, 5th, 6th, 8th, 9th and 11th parts, and subdivisions 1 and 2 of the 7th part, and subdivisions 2, 3, 4 and 5 of the 10th part of the 13th Schedule of the said Act are hereby adopted in and for the said Town of Port Chalmers, and for and on behalf of the said Corporation.

2nd. The following Bye-laws heretofore existing are hereby repealed, that is to say:—

The Bye-law numbered 1, intituled "A Bye-law to regulate the driving of horses and horned cattle through the town of Port Chalmers."

The Bye-law numbered 2, intituled "A Bye-law to prevent the stacking of hay or straw, and to regulate the storage of the same within the town of Port Chalmers."

The Bye-law numbered 3, intituled "A Bye-law for compelling the removal of waste water and impurities from cellars and other places within the town of Port Chalmers."

The Bye-law numbered 4, intituled "A Bye-law to prevent the mischiefs arising from the making of fires in the open air in the town of Port Chalmers."

The Bye-law numbered 5, intituled "A Bye-law

to prevent the mischiefs arising from fires in chimney flues in the town of Port Chalmers."

The Bye-law numbered 6, intituled "A Bye-law to prohibit rubbish or other matter being deposited within the town of Port Chalmers excepting at the places determined upon by the Town Council."

The Bye-law numbered 7, intituled "A Bye-law to regulate the sale by weight or measure of marketable commodities within the town of Port Chalmers, and to define the hours during which certain of such commodities may be exposed for sale."

The Bye-law numbered 8, intituled "A Bye-law for the licensing and regulating Waggon and other vehicles, and the owners, drivers, and conductors thereof; and for regulating the sale and exposure for sale of hay, straw, coals, firewood and water within the town of Port Chalmers."

The Bye-law numbered 9, intituled "Crossing over footways and channels, save by made crossings."

The Bye-law numbered 10, intituled "Hoarding and fence."

The Bye-law numbered 11, intituled "Regulation of proceedings of Council, Officers, &c."

Made by the Council of the town of Port Chalmers, this 4th day of November, 1872.

(i.s.)

H. DENCH,

Mayor.

GEORGE L. ASHER,

Town Clerk.

BYE-LAW No. 2.

Bye-Law of the Council of the town of Port Chalmers, made under section 186 of the "Municipal Corporations Act 1867."

A Bye-Law to provide for the better Rule and Government of the town of Port Chalmers.

In pursuance of the powers and provisions contained in section 186 of part XIII of the "Municipal Corporations Act 1867," the Council of the town of Port Chalmers ordain as follows, that is to say:—

Any person guilty of any of the following offences, omissions, or neglects within the town of Port Chalmers, shall on being convicted of any such offence, neglect, or omission be liable to pay any penalty not exceeding forty shillings for first offence, and not exceeding five pounds for any subsequent offence:

1st. Throwing any glass, filth, dirt, rubbish or other matter of a similar nature upon any street, footway, court, alley, or public place whatsoever.

2nd. Riding, driving, leading or wheeling any barrow, cart, dray or carriage upon or along any footpath without permission from the Town Council to do so.

3rd. Placing any timber, bricks, stones or other building materials, upon any footway, channel, surface drain, or carriage road, without such permission as aforesaid.

4th. Burning any shavings, straw, or other materials or matter upon any footway, carriage road, or open or public place, without such permission as aforesaid.

5th. Leaving any inflammable materials or matter in any public shed or place or on any open space near any building, without such permission as aforesaid.

6th. Drawing or trailing any sledge, timber, or other material, upon any footway or carriage road, to the injury of such footway or carriage road.

7th. Carting away any night soil, or other offensive matter, without having a license from the Town Council of Port Chalmers so to do.

8th. Allowing any night-soil or other offensive matter to be spilt or otherwise cast on to or upon any road, street, footway, public place, or thoroughfare.

9th. Allowing the droppings from the eaves of any house to fall upon any footway.

10th. Placing any placard or other document, writing, or painting on, or otherwise defacing any house, or building, or any wall, fence, lamp-post, railway post, or gate, without the consent of the occupier or owner thereof.

11th. Opening any drain or sewer, or removing the surface of any footway or carriage road, without authority from the Town Council to do so.

12th. Neglecting to clean any private yard, way, passage, or avenue, by which neglect a nuisance, by offensive smell or otherwise is caused.

13th. Rolling any cask, beating any carpet, breaking in any horse, flying any kite, using any bows and arrows, or playing at any game to the annoyance of any person, in any public place, or obstructing any footpath or carriage road, whether by allowing any cart or animal to remain across such footpath or carriage road, or by placing goods thereon, or otherwise.

14th. Throwing or discharging any stone or other missile, to the damage or danger of any person or property.

15th. Having any awning on or over any footway in any public street or thoroughfare, not being ten feet clear above the footway.

16th. Blasting any rock, stone, or timber, in or near any public place, without permission of the Town Council.

17th. Furiously or negligently riding or driving through any public place, street, or thoroughfare.

18th. Exposing in any public street or thoroughfare any horse or other animal for show, hire, or sale, without permission of Town Council.

19th. If any person shall kill or slaughter any animal, except for his own private use.

20th. Making any cellar door or other opening from the footway of any street or public thoroughfare, without the consent, or not in accordance with the directions of the Town Council.

21st. Exposing for sale any article whatsoever on any footway, or outside of any shop window or doorway abutting on any public thoroughfare or street.

22nd. Discharging any firearms, or letting off any fireworks, or carrying any loaded firearms, or other offensive weapon within the Town of Port Chalmers, without permission of the Town Council. Provided that the provision last aforesaid shall not apply to any Justice of the Peace, or any person in Her Majesty's military or naval service, or any member of the police, or other peace officer, or any member of a recognised volunteer corps, or any special constable, or any person actually in pursuit of any felon or offender.

23rd. Any person laying out or opening any street or building therein, and omitting during the operations necessary for forming such street, or for building therein, to take all such precautions for guarding against injury to the passengers along such street as may be necessary, or as may be directed by the Town Council.

24. Any person placing any obstruction upon any street line, whereby life or limb is likely to be endangered.

25th. Any person leaving any hole, excavation, or dangerous formation in or near any public place, street, or thoroughfare, without fencing or enclosing the same, or without keeping a light burning upon such formation from sunset to sunrise.

26th. Any person neglecting or omitting to keep in good repair any rail, gate, or fence, or cover over or about any area, or entrance to any cellar or other place, or keeping open for more than a reasonable time for taking in or out any articles, any entrance to any area, cellar or other place (such area or entrance opening into, or upon, or near any public street, road, thoroughfare, or other public place.)

27th. Any person throwing any offensive matter, or any animal, with the intention of drowning it, into

any river, watercourse, or other place from whence the supply of water for the use of the inhabitants of the said Town is obtained.

28th. Any carter riding on any cart, dray, or waggon, without having and holding proper and sufficient reins, and no competent person having charge of the animal or animals drawing the same.

29th. Any person driving any vehicle whatsoever, or riding any animal, and when meeting any other vehicle or animal, not keeping on the left or near side of the road or street, or when passing any other vehicle or animal going in the same direction, not going or passing, or not allowing any person desirous so to do to pass, when practicable, on the right or off side of such other vehicle or animal.

30th. Driver of any horse or vehicle injuring any person or property whatsoever, by negligence or by driving on the wrong side of the road, or by being away from his horse or cattle, so as to be unable to have the full control of them.

31st. Any person driving any cart, waggon, or dray without the name and residence of the owner thereof being painted in a legible and permanent manner on the right or off side, in letters of at least one inch in length.

32nd. Any person driving any dog or goat harnessed or attached to any vehicle, through any public place.

33rd. Any person who shall act as a driver, or have the sole charge of more than one vehicle, on any public road or street, unless in cases where two of such carriages and no more shall be drawn each by one horse only, and the horse of the hinder of such carriages shall be attached by a sufficient rein to the back of the foremost of such vehicles.

34th. Driver or guard of public vehicle for conveyance of passengers wilfully delaying on the road, using any abusive or insulting language to any passenger, or by reason of any intoxication, negligence, or other misconduct, causing injury to or endangering the safety of the person or property of any passenger or other person.

35th. Any person turning loose any horses or cattle upon any public street, or allowing any animal or animals to wander on any public street or thoroughfare within the Town of Port Chalmers.

36th. Any person leaving upon any public street or thoroughfare any plough, harrow, cart, or other vehicle without any horse or animal harnessed thereto, unless in consequence of some accident having occurred.

37th. Any person slaughtering or skinning any beast upon any public street or thoroughfare, or permitting any slaughtered beast or skin to remain there, or leaving any dead beast on such street or thoroughfare.

38th. Any person having any iron, timber, or boards laid across any vehicle going along any street or thoroughfare, so that either end shall project more than two feet beyond the wheels or sides of such vehicle.

39th. Any person destroying, damaging, polluting or obstructing any aqueduct, dam, sluicewall, pump, watercourse, or fountain.

40th. Any person suffering or allowing any waste or impure water, or other matter, to remain in any cellar or place within any building or premises in the Town; or allowing any waste or impure water, or other matter to run or flow from any such building or premises upon or over; or be on any carriage or footway, or other place, whether public or private, within the said Town; or shall allow the contents of any water-closet, privy, or cesspool to flow over; or to soak therefrom so as to be offensive.

41st. Any person, selling, exposing, delivering, or offering for sale any hay, straw, or coals, within the Town of Port Chalmers, without having weighed or caused the same to be weighed at some weighbridge within the said Town, licensed or provided, or sanctioned for that purpose by the Town Council of Port Chalmers; or any such person refusing or omitting to

produce the weight note of the load, or part of a load, of any such hay, straw, or coals, sold, exposed, or offered for sale for the satisfaction of any inspector appointed by the Town Council of Port Chalmers in that behalf.

42nd. Any carter, or other person, selling, exposing, delivering, or offering for sale on any cart or waggon, any hay, straw, or coals, without having the correct tare weight of such waggon or cart painted and affixed thereto in some conspicuous place in letters of not less than one inch.

43rd. Any carter or other person, who shall refuse or omit, on being requested by any purchaser or intended purchaser of any hay, straw, or coals, to proceed with such hay, straw, or coals to the nearest weighbridge, licensed, provided, or sanctioned for that purpose by the Town Council and to have the same re-weighed at the expense of such purchaser or intended purchaser, the said purchaser in all such cases taking the said load or other quantity at the nett re-weight.

44th. Any carter or other person who shall refuse or omit, on being requested by the purchaser referred to in the last preceding section, to take to any weighbridge within the town, appointed or licensed for the purpose of this bye-law by the Town Council, the waggon, dray, cart, or other vehicle, after the delivery of the load, for the purpose of such dray, cart, or other vehicle, being re-weighed, and the correct tare weight thereof when empty, ascertained.

45th. Any owner or person in charge of any weighbridge within the Town of Port Chalmers who shall give a false or incorrect weight of any dray, cart, or other vehicle, or of any load or part of a load of goods thereon.

46th. All weighbridges within the Town of Port Chalmers shall be duly licensed in writing under the hand of the Town Clerk of the said Town; and any person keeping any weighbridge within the said Town, and not having paid the license fee of £1 annually for such weighbridge, and being unlicensed.

47th. Any owner or person in charge of any weighbridge within the Town of Port Chalmers who shall demand or exact any greater rates than those in this section authorised to be charged from any person using or desiring to use any weighbridge: Rate chargeable for each vehicle having two wheels only, 6d; do. do. do. for four wheels, 1s. Provided nevertheless that the Town Council may at any time by resolution vary the rates herein authorised to be charged; and after publication in the *Provincial Government Gazette* of any such alteration, the rates so altered shall be deemed to be the rates authorised under this Bye-law.

48. Any person hawking, selling, or exposing for sale articles in any street or public place within the Town of Port Chalmers, without having paid to the Collector appointed by the Town Council the under-mentioned dues each day during which such articles may be hawked, exposed, or offered for sale, or other dues as may be from time to time fixed and appointed by the said Council. Dues for any person selling, hawking or offering for sale, any articles in any street or public place:—

With cart, per day, 1s 6d.

Do., with bag, barrow, basket or box, per day, 6d. And the onus of proof that any articles being delivered about the streets of the town have been previously ordered, and are not being hawked, shall in each case rest with the vendor or party delivering said goods. Provided always that quarterly licenses paid for as under to the Town Clerk, on behalf of the Town Council, shall entitle the license holder to vend or hawk commodities about the streets of the said town, subject to the several rules and regulations made, or from time to time to be made in that behalf:

Quarterly license fee for the sale of dairy

produce or vegetables, otherwise than with a cart, 2s. 6d.

Quarterly license fee per horse or cart, for the sale of dairy produce or vegetables, 5s.*

Quarterly license fee for the sale of fish, 5s.

Quarterly license fee for the sale or hawking of any other commodity, £1.

49th. Any person ringing a bell or bells, or blowing any trumpet or horn, or beating any drum, tambourine, or gong, in any street or public place within the Town of Port Chalmers, for the purpose of crying or calling any matter or thing whatever without being licensed so to do, such fee to be 2s 6d per quarter.

50th. Any person being the owner or tenant of any building abutting any street where the footpath has been formed, who by omitting or neglecting to secure and maintain the foundation of such building, causes or allows the formed footpath to fall in or be otherwise damaged.

51st. Any owner or tenant of any land or premises in front of which the footpath has been asphalted or otherwise paved, who omits daily to clear before eight (8) o'clock a.m., and to keep clean so much of the footpath as is opposite to or in front of any such premises.

52nd. Any owner or driver of any hay cart or other vehicle who, whilst such hay cart or other vehicle is passing through or along any street in the town unloaded, neglects to have the projecting frame detached from the body of the cart in such a manner as not to be an obstruction to the public, nor dangerous to life or limb.

53rd. Any person carrying upon any footpath or street-line any implements, tools or materials, projecting in such manner as to be a public obstruction.

54th. Any person riding or driving any horse or other animal, either with or without a vehicle, round an angle or corner of any street or public thoroughfare within the town, or within three (3) feet of the apex of any such corner, at other than a walking pace.

Made by the Council of the town of Port Chalmers this 7th day of November, 1872.

(L.S.) H. DENCH,

Mayor.

GEORGE L. ASHER,

Town Clerk.

NOTICE.—From the 1st to the 20th of each Month, all official communications to Mr H. McNeil Campbell, Sheep Inspector, Waikouaiti, must be addressed to "Post Office, Hyde."

THE Suburban Road Board will meet in the Green Island School House at 6.30 p.m. on the first Monday of every Month till farther notice is given.—T. C. MORLAND, Clerk to Board. Green Island, 2nd December, 1872.

NOTICE.—Waikouaiti Road Board.—Ratepayers in Clevedon, Merton, and Beaconsfield subdivisions, are hereby given notice that the Highway Rate for the current year is now payable at the house of the Clerk. For convenience of Ratepayers the Collector will attend at the Kilmog Hotel, on Saturday, 21st December, from 3 p.m. to 7 p.m., and at the Toll House on Monday, 23rd December, from 4 p.m. to 8 p.m.—WM. H. BAYLY, Clerk and Collector to the Board. December 12th, 1872.

NOTICE is hereby given that sections 1 of 24, 2 of 24 and 25, block 3, Kaitangata District, containing respectively 108 acres, and 137 acres, 1r. 39p., and section 2 of 35, block 3, Kaitangata District, containing 48a. 3r. 1p. will be offered for sa

by auction at Mr Capstick's auction rooms, Tokomairiro, on Monday, the 20th day of January next, after the Town Land sale on that date.

NOTICE.—Ratepayers in the Peninsula Road District having any objections to the amount of their assessment are requested to state their objections in writing and lodge them with the clerk, on or before the 28th December instant, when the board will meet at noon, and hear objectors in support of their objections at 2 o'clock p.m.—**JOHN H. PATRICK**, Clerk to the Board. Dec. 9, 1872.

NOTICE.—The Hampden Road Board having decided to levy a general rate of one shilling (1s.) in the pound on all rateable property within the district for the year ending June 30th 1873, notice is hereby given that the rate roll will lie for inspection by ratepayers at the store of Mr. P. F. Stoddart, Hampden. All objections to the above rate must be lodged with the Clerk on or before the 26th December. Notice is also given that a special meeting of the Road Board will be held on Wednesday, the 8th January, 1873, at 1 o'clock p.m., at the Mechanics' Institute, Hampden, for the purpose of hearing objections.—**PETER W. YOUNG**, Clerk to Board. Hampden, 12th December, 1872.

POUNDKEEPERS who may require Pound Boards, Impounding Ordinance, or any of the necessary forms, are requested to communicate with the Provincial Treasurer, Dunedin.
26th Nov., 1872.

PORTOBELLO Road District. — Notice. — The Road Rate being now due in the above-named district, Ratepayers are requested to pay the amount of their respective rates to me, at my house, before the 20th of December instant, otherwise legal proceedings will be instituted for the recovery of the same. For the convenience of Ratepayers the Collector will attend at the house of Mr Peter Carmichael, Sandymount, on Thursday, the 19th instant, from 1 to 4 p.m., and at the house of Mr William Allen, Portobello Road, Broad Bay, on Friday, the 20th instant, from 1 to 4 p.m., and at the Portobello School House, on Saturday, the 21st instant, from 1 to 4 p.m.—**GEORGE J. CLARK**, Clerk and Collector to the Portobello Road Board. Hooper's Inlet, December the 8th, 1872.

B **BLUESKIN Agricultural and Pastoral Association.** The Fifth Annual Show of the above Society will take place on the 24th December next. **WM. PORTEOUS**, Hon. Sec. 28th November, 1872.

S **SUPREME COURT.**—Notice is hereby given, that a Sitting of the Supreme Court for the despatch of Criminal and Civil Business will be holden at the Supreme Court House at Dunedin on Monday, the sixth day of January next, at the hour of ten o'clock in the forenoon; at which time and place all persons bound by recognizances to appear as prosecutors, defendants, or witnesses are required to give their attendance.

C **CORPORATIONS and Private Parties** requiring the "Otago Local Revenues Ordinance 1872," with the Ordinances named in the Schedule to the said Ordinance, viz., "Licensed Auctioneers Ordinance 1862," "Licensing Ordinance 1865," with the various amendments "Dog Nuisance Ordinance 1862," "Licensed Carriages Ordinance 1862," "The Licensed Hawkers Ordinances 1864," "Goat Nuisance Ordinance 1868," "Licensed Theatres Ordinance 1862," with amendment—are informed that the same are now for sale at Mr A. R. Livingston's, Bookseller, Dunedin. Price 3s. the lot.
26th Nov., 1872.

T **TO MR JOHN WALDRON.**—Blacks No. 1.—I hereby give you notice that I desire the boundary fence between section 19, block 2, Tiger Hill District, and the one adjoining No. 13, belonging to me, made immediately.—**JOHN LICHTFIELD**. Blacks No. 1, November 30th, 1872.

I **MPOUNDED** on the 11th day of December, 1872 by Donald Ross, one bay Mare, branded S on 2

near shoulder, owner unknown, trespassing on his paddock, Wara Flat, for which £1 driving expenses are claimed; and, in default of being released, the above mare will be sold at the Public Pound at South Dunedin, on Friday, the 3rd day of January, 1873, at twelve o'clock noon.—**JAMES BARR**, Poundkeeper of the South Dunedin Pound.

To James M'Kellar, or owner of Section 1, Block 30, Invercargill; J. A. R. Menzies, or owner of Section 4, Block 30, Invercargill; H. J. Tancred, or owner of Section 20, Block 30, Invercargill; and J. C. W. Russell, or owner of Section 21, Block 30, Invercargill.

T **AKE NOTICE** that I desire the boundary or separating fence between your sections and sections 2 and 3, Block 30, Invercargill, to be made immediately, and that such fence shall be a substantial post, two-rail and board fence, at least five feet in height; posts two feet in the ground, and not more than eight feet asunder; and that, failing the erection of your half of the said fence, I shall cause the same to be erected at your cost and charges.

GEORGE HUSH,
Owner of Sections 2 and 3, Block 30,
Invercargill.
Invercargill, 25th Nov., 1872. 3t—27s. 6d.

BYE-LAWS MADE BY THE DUNEDIN WATER WORKS COMPANY.

W **HEREAS** by an Act of the General Assembly of the Colony of New Zealand, made and passed in the twenty-eighth year of the reign of Her present Majesty, and entitled "The Dunedin Water Works Act, 1864," it was amongst other things enacted that the Dunedin Water Works Company might make, alter, and repeal Bye-laws for regulating the mode, form, strength, material, construction and arrangement of pipes, and other works supplying water from the pipes of the Company to adjacent premises, and regulating the time of doing the same, and notices to be given for the superintending thereof, the making good ground which may be displaced thereby, and for inspecting all services whether within or without any buildings at all reasonable times, and to regulate the construction, disposition, custody, and inspection of meters, and for classifying the several tenements to be supplied with water, and determining the rate to be paid for each class, either according to the annual value or the number of rooms in such tenements or otherwise; and for making and levying such rate, and for preventing the waste or misuse of water supplied by the Company, and for causing persons using the same to keep their pipes and other apparatus in proper repair, and for preventing any tampering with or altering such pipes without notice to the Company, and for repairing such pipes and apparatus so as to prevent the waste of water, and recovering the cost of such repairs, and for preventing any person from allowing any other person, not having agreed to be supplied by the Company, to use the water, and for preventing such person from using the same, and for preventing any person from wilfully or carelessly breaking, injuring or opening any lock, cock, valve, pipe, work or engine belonging to the Company, and from doing

any other wilful act whereby such water may be wasted, and for imposing penalties for breaches of such Bye-laws. Provided the surveyor or other person appointed for that purpose by the Company, may, between the hours of nine o'clock in the forenoon and four o'clock in the afternoon, enter into any house or premises supplied with water by the Company, in order to examine if there be any waste or misuse of such water; and if such surveyor or other person at any such time be refused admittance into such dwelling-house or premises for any of the purposes aforesaid, or be prevented from making such examination as aforesaid, the Company may turn off the water supplied by them from such house or other premises: And provided that no penalty greater than ten pounds shall be imposed by any such Bye-law for the breach thereof.

Bye-law No. 8.—As it is essential to the protection of the interest of the consumers of water as well as of the Water Works Company, that all plumbers' work connected with the supply of water to houses and tenements shall be well and soundly executed, and that the Water Works Company shall possess a full and satisfactory knowledge of the state of the undertaking in all its departments, it is announced that no plumber or other workman will be allowed to do or perform any work connected with the supply of water till he shall have been admitted, enrolled, and published by the Water Works Company as "an authorized Water Works Plumber," and shall have entered into a written engagement to conform to and comply with the rules and regulations of the Company in relation to the construction and management of the works and fittings to which such rules and regulations shall from time to time apply; and all responsible Master Plumbers, on expressing their willingness to comply with such rules and regulations, will be admitted immediately on signing an undertaking to that effect. If, at any time afterwards any such plumber shall be found guilty of wilfully breaking or evading the said rules or regulations, either by himself or his workmen, or shall refuse to communicate any information required of him in regard to any work done by him or his workmen, or under his superintendence, or on his responsibility, his name shall be erased from the list of "authorized Plumbers," and will be forthwith advertised as having been so struck off.

9. No person is to be employed in or about the Water Works, or any pipe or apparatus connected therewith, who has not been admitted an "authorized Plumber," or whose name shall have been struck off the list as aforesaid.

10. Any person, not being an "authorized Plumber," who shall do or perform any plumber's work connected with the supply of water, shall forfeit and pay for each offence the sum of two pounds ten shillings.

By order—
THOMAS DICK,
Secretary.

Dunedin, December 17, 1872. 50s

(From the New Zealand Government Gazette, dated 21st November, 1872, No. 62.)
As to Publication of "Gazette."

Colonial Secretary's Office,
Wellington, 18th November, 1872.

IN future, the day for the regular publication of the New Zealand Gazette will be Thursday in each week.

All Proclamations and other notices intended for publication must be sent to the Under Secretary not later than Noon the previous day.

JOHN HALL.

Justices of Peace appointed.

Colonial Secretary's Office,
(Judicial Branch,)

Wellington, 7th November, 1872.

HIS Excellency the Governor has this day been pleased to appoint

JOHN LEACH BUTTERWORTH, Esq., of Dunedin,
and

* * * * *
to be Justices of the Peace for the Colony.

JOHN HALL.

Resignation of a Justice of the Peace.

Colonial Secretary's Office,
(Judicial Branch,)

Wellington, 13th November, 1872.

HIS Excellency the Governor has been pleased to accept the resignation by

JAMES HUTCHISON, Esq.

of Waikawa Station, Otago, of his appointment as a Justice of the Peace.

JOHN HALL.

Inquiries for Missing Person.

Colonial Secretary's Office,
Wellington, 15th November, 1872.

INQUIRIES having been made respecting a person named William Duthy, aged 40; height, 5 feet 4 inches; hair dark brown, whiskers brown, fair complexion, hazel eyes, rather round shoulders; lived in Edgeware Road, Paddington, London, before coming to the Colony, which was by the ship "Ardbeg," in August, 1864; is a Tentmaker by trade, and was last heard of in Auckland in 1867. Any one who can give any information respecting him is requested to communicate with this office.

By command,
G. S. COOPER,
Under Secretary.

(From the New Zealand Gazette, No. 64, December 5, 1872.)

Registrar of Births, Deaths, and Marriages appointed.

Colonial Secretary's Office,
Wellington, 3rd December, 1872.

HIS Excellency the Governor has been pleased to appoint

JOHN FRANCIS GARVEY, Esq.,

to be Registrar of Marriages, and of Births, Deaths, and Marriages, for the District of Nokomai and Switzers, as the same is defined in Proclamation of 25th day of June, and published in *New Zealand Gazette*, No. 35, of 29th June, 1868, vice George Bailey, Esq., resigned.

G. M. WATERHOUSE,
(for the Colonial Secretary.)

Registrars of Marriages, &c., appointed.

Colonial Secretary's Office,
Wellington, 3rd December, 1872.

HIS Excellency the Governor has been pleased to appoint the following gentlemen to be Registrars of Marriages, and of Births, Deaths, and Marriages, for the Districts set opposite their names, as the same are defined in proclamation of the 18th day of November, 1872, and published in this *Gazette*:

JOHN KEEN, Esq., Palmerston.
JOSEPH CROCOME, Esq., Waikouaiti.

G. M. WATERHOUSE,
(for the Colonial Secretary.)