



# OTAGO

## PROVINCIAL GOVERNMENT GAZETTE.

Published by Authority.

Vol. XVI. Dunedin: Wednesday, Dec. 31, 1873. No. 887.

### ELECTION OF WARDENS OF HUNDREDS.

It is hereby notified that meetings for the election of Wardens of Hundreds will be held on the days and at the places stated hereunder.

The Rangers will preside at the meetings to be held within their respective districts.

License-holders will have to produce their licenses at the time of voting.

Hundred.	No. of Wardens.	Date of Meeting.	Place of Meeting.
		1874	
Otepopo	3	Jan. 16, 4 p.m.	School House, Herbert
Moeraki	5	" 15 "	School House, Hampden
Waikouaiti	5	" 13 "	School House, Merton
Dunedin	3	" 12, 2p.m.	Land Office Dunedin
StrathTaieri	3	" 12 "	Land Office, Dunedin
West Taieri	5	" 9, 4p.m.	School House, Maungatua
Traquair	3	" 7 "	Drill Shed, Outram

Mr W. H. Valpy, Ranger, to preside.

Hundred.	No. of Wardens.	Date of Meeting.	Place of Meeting.
Waihola	5	1874 Jan. 7, 4p.m.	School House, Gorge
Popotunoa	3	" 10, 7p.m.	Thomas's hotel
Waiariki	3	" 12 "	Otaria hotel
Catlins	3	" 9 "	House of Mr J. M'Coll Smith
Tuturau	5	" 13, noon	Court House, Mataura bridge
Mokoreta	5	" 14 "	School House, Wyndham
Toetoes	3	" 15 "	Attwood's hotel

Mr Thos. Hughan, Ranger, to preside.

No sufficient number of licenses having been taken out for the following Hundreds, no Wardens can be elected:—Maruwenua, Awamoko, Oamaru, East Taieri, Stuart, Waitahuna, Pomahaka, Popotunoa, Crookston, East Clutha, West Clutha, North Tokomairiro, South Tokomairiro, Hawksbury, Kakanui, Waikawa, Wairuna.

The Wardens when elected shall compute the number of cattle which each Hundred will carry; apportion the number of great and small cattle which may be depastured by each person holding a License; and determine the boundaries within which great cattle and small cattle respectively may be depastured during the year 1874; and a copy of the regulations so made shall be furnished to the Waste Land Board for publication on or before the 1st February next.











In case of neglect the powers given to such Wardens shall be held and exercised by the Board.

J. T. THOMSON,  
Chief Commissioner.

STATEMENT OF THE RETURNS RECEIVED AND DEPASTURING LICENSES GRANTED, FOR THE UNDERMENTIONED HUNDREDS, FOR THE YEAR 1874.

Published in accordance with Clause III. "Otago Waste Lands Act, 1872."

Hundred.	Name of Licensed Holder.	Acreage owned or occupied.	Acreage unenclosed available for all stock depastured on the Hundred.	Cattle depasturing or desired to be depastured.		Cattle entitled to be depastured free.		Brands.
				Great.	Small.	Great.	Small.	
Otepopo ... Original area, 53760 acres; unsold, 311 acres.	E. F. Diehl	217	50	35	...	5	...	CR.
	C. Beckingsale	3 1/2	1/2	3	...	...	...	
	Jas. T. Donaldson	160	160	...	...	1	...	D
	Angus Ross	174	50	20	...	5	...	R
Moeraki ... Original area, 65920 acres; unsold, 2154 acres.	Charles Campbell	299	...	15	...	...	...	VO. N.
	Robert Douglas	230	87	8	...	8	...	R. MW.
	James Findlay	317 1/2	...	12	...	...	...	
	Donald Munro	79	58	8	...	5	...	DM. RC. M.
	Dixon Peach	50	5	10	...	...	...	DP.
	Andrew McKerrow	180	...	20	...	...	...	5
	Nixen Duncan	193	150	15	...	15	...	ND. MW. AD.
	James T. Donaldson	224	...	...	...	...	...	D
	William Finch	362	342 1/2	20	...	34	...	HOMF HW WF
	Alexander Young	193	96	18	...	9	...	AY. PY
	Malcolm McGregor	160	160	...	100	...	80	.M.
John Parker	1	...	2	...	...	...	near rump	
James Carroll	3 1/2	...	2	...	...	...	C	
Archibald Weir	1 1/2	1	4	...	...	...	EW. AA. GS.	
James Evans	5 1/2	...	4	...	...	...	JE hole in off ear PT	
Henry Thos. Murgott	12	...	7	...	...	...	M. RH. V.	
Alexander McIntyre	2	...	4	...	...	...	T.M.	
Andrew Watson	3	2 1/2	5	...	...	...	HB. W	
Thomas Hastie	1/2	...	2	...	...	...	KC, T. 7.	
John Presland	1/2	...	3	...	...	...		
Robert Y. Cameron	1/2	...	3	...	...	...	2C.	
William Stewart	3/4	3/4	10	...	...	...	JS.	
Robert Craig	1 1/2	1 1/2	3	...	...	...	Y. GM.	
Jno. & Hy. Hodgson	270	250	19	...	25	...	HH.  F. J. V.	
Robert Pattison	30	...	10	...	...	...	RP.	
Duncan Campbell	141	...	12	...	...	...	DC	

Hundred.	Name of Licensed Holder.	Acreage owned or occupied.	Acreage unenclosed available for all stock depastured on the Hundred.	Cattle depasturing or desired to be depastured.		Cattle entitled to be depastured free.		Brands.
				Great.	Small.	Great.	Small.	
Moeraki ...	William Murcott	752	...	23	100	...	...	
	Thomas Watkins	253	...	30	...	...	...	
	James G. McKay	34	...	4	...	...	...	M.
	Alexander Frew	1½	...	8	...	...	...	JS
	John Prosser	450	...	20	...	...	...	JP
Waikouaiti ... Original area, 25600 acres; unsold, 1865 acres.	Elias Jones	125	115	11	...	11	...	
	Alexander Pullar	228	188	20	...	18	...	AP P
	John Barron	492	...	10	800	...	...	F  AC
	James Clent	78	60	5	...	6	...	JC. GG.
	Alexander Dodds	113	40	15	...	4	...	 A. M.
	Coll McDonald	194	80	10	...	8	...	CD. E.
	John Hunter	78	54	6	...	5	...	HC  L.
	Henry Scott	104	...	10	...	...	...	
	Charles Hammond	339	...	15	...	...	...	CH JG J 
	D. Brunton	264	...	4	...	...	...	
	Alexander McLeod	150	..	2	...	...	...	AL
	Robert Allan	125	60	9	...	6	...	RA. JM. TM. WR. JL.
	Charles Mercer	46	36	6	...	3	...	
	Alexander Gilmore	72	...	11	...	...	...	AG
	George Wilson	40	20	4	...	2	...	
	George Bland	123½	60	12	...	6	...	GB
	James Storey	20	15	2	...	1	...	J3
	James Watson	115	70	12	...	7	...	J 
	Archibald Gardiner	74	...	7	...	...	...	AL
	William Topping	37	...	5	...	...	...	WT. AJ. JR
	Hugh Richardson	40	...	3	...	...	...	HR
	David Wright	171	130	17	...	13	...	DW
	John Dickson	194	9	28	...	...	...	
	Archibald Campbell	161	50	3	...	5	...	P & W.
	John Reid	1500	...	...	...	...	...	JG  back bit out of near ear
	James Hay	133	30	16	...	3	...	

Hundred.	Name of Licensed Holder.	Acreage owned or occupied.	Acreage unenclosed available for all stock depastured on the Hundred.	Cattle depasturing or desired to be depastured.		Cattle entitled to be depastured free.		Brands.
				Great.	Small.	Great.	Small.	
Waikouaiti...	J. & A. McNeil	128	35	3	...	3	...	AJ, JP
Dunedin ... Original area, 72320 acres; all sold.	James Wright	150	119	5	...	11	...	JW
	James Purdie	10	6	3	...	...	...	P
	John Jackson	50	42	15	...	4	...	J.J.
	Adam Bell	100	30	15	...	3	...	AB.
Strath Taieri Original area, 10200 acres; unsold, 5160 acres.	Jane Nimmo	750	700	80	...	70	...	N
	John Roberts	2204	1100	...	4000	...	550	Y
	John Brown	123	...	12	...	...	...	
	J. Popham	165	...	16	...	...	...	
Traquair ... Original area, 35000 acres; unsold, 30771 acres.	E. S. Kempthorne	111	60	22	...	6	...	FP. K. HJ
	Joseph Cookson	50	...	11	...	...	...	JC. H. W.
	James Shand	1300	1300	...	4000	...	650	S.
	William Shand	100	100	...	500	...	50	S
	William Graham	51	51	6	...	5	...	ICC
	Thomas Broadway	89	...	9	...	...	...	SY
	James Reid	103	103	...	1000	...	50	D.
West Taieri... Original area, 60161 acres; unsold, 4015 acres.	Margaret Reid	202	...	20	2000	...	...	M
	James Ferguson	50	...	6	500	...	...	F
	P. & D. Grant	272	272	200	4000	...	136	E
	William McDiarmid	189 $\frac{1}{4}$	100	30	200	10	...	W
	Robert Robinson	560	560	10	2000	10	230	R. RR.
	George Thomson	100	...	23	500	...	...	T
	John Fulton	270	...	100	3000	...	...	⊙ ⊙ ⊙
	James Fulton	215	...	120	2000	...	...	⊙ ⊙ ⊙
	Robert Robinson	168	...	...	500	...	...	R
	James Carroll	614	614	...	1000	...	307	
	David & Peter Grant	1850	...	...	1000	...	...	
	James Marchbank	224	...	9	...	...	...	E
	Thos. Henry Blatch	75	...	10	...	...	...	Sr S. JM. RK. P. K.
James M. Murray	26	...	5	...	...	...	♥	
James Petrie	80	...	4	...	...	...	Wf	

Hundred.	Name of Licensed Holder.	Acreage owned or occupied.	Acreage unenclosed available for all stock depastured on the Hundred.	Cattle depasturing or desired to be depastured.		Cattle entitled to be depastured free.		Brands.
				Great.	Small.	Great.	Small.	
West Taieri...	William McNicoll	105	15	20	...	1	...	<b>M</b>
	Thomas Gordon	156	...	8	...	...	...	TG 4 or 7
	Robert Barr	93	...	8	...	...	...	RB. TG. DN
	George McKenzie	40	20	12	...	2	...	3 <i>Q</i>
	Michael Morgan	13	...	1	...	...	...	<i>M.M</i>
	George Thomson	500	...	22	...	...	...	GT.
	Janet Gray	9	...	1	...	...	...	W
	John Beattie	358	...	...	150	...	...	<b>F B</b>
	Daniel Heenan	180	...	9	...	...	...	<b>ED</b> 7 fork near ear
	Alexander Kinloch	230	...	...	...	...	...	KI
	William Heenan	397	...	...	300	...	...	
	Edward Heenan	291	132	4	...	13	...	EH. HH.
	James Sim	91	...	9	...	...	...	SL
	David Edmond	305	90	...	150	...	45	E
	Thomas Sim	78	...	8	...	...	...	TS
William Nichol	180	180	15	...	18	...	N	
	Donald Borrie	500	...	...	300	...	...	IB
	Neil Ross	274	...	30	...	...	...	<i>G</i>
	Thomas Matheson	57	...	5	...	...	...	T
	J. Sinclair	178	...	12	...	...	...	
	R. B. Twelftree	23	3	3	...	...	...	R3
	D. & A. McPherson	680	...	...	100	...	...	2
	Ritchie Bros	5000	...	...	300	...	...	<b>B</b>
	Donald Campbell	231	...	6	...	...	...	DC
	Margaret Reid	105	105	...	...	10	...	
Waihola ... Original area, 70400 acres; unsold, 4979 acres.	William Black	3295	1000	...	1000	...	500	<b>B</b>
	Robert Hamming	160	...	13	...	...	...	RH
	George Lindsay	466	...	10	...	...	...	GL. L.
	Simon Athy	170	...	6	...	...	...	S.A.
	Samuel Green	1200	600	12	340	12	240	G
	Mary E. Whalan	180	170	11	...	17	...	PW
	William Agnew	77	...	4	...	...	...	ATA

Hundred.	Name of Licensed Holder.	Acreage owned or occupied.	Acreage unenclosed available for all stock depastured on the Hundred.	Cattle depastured or to be depastured.		Cattle entitled to be depastured free.		Brands.
				Great.	Small.	Great.	Small.	
Waiholā ...	David Hughan	102	80	11	...	8	...	DH. 66. JS, L
	James Liddle	122	...	26	...	...	...	LO
	Walter Gibb	118	...	10	...	...	...	W.G.
	Alexander Merrilees	168	...	15	...	...	...	AM.
	David Milne	290	160	12	50	12	20	JB.
	Thomas Agnew	172	150	15	...	15	...	TA. A.
	Hugh Russell	212	...	24	...	...	...	PH.
	Hugh McIntosh	121	25	12	...	2	...	H
	Charles Morgan	50	...	4	...	...	...	A.D. M.
	John Hall	363	263	22	...	26	...	JH
	William Chutts	71	...	7	...	...	...	WC
	Alexander Innes	151	144	14	...	14	...	AI. AF. JC.
	Robert Fairbairn	260	40	6	...	4	...	RF.
William Strain	2288	2038	80	850	80	619	IWS. DS. S	
Donald McLennan	82	...	10	...	...	...	DL. MK.	
Popotunoa ... Original area, 60160 acres; unsold, 269 acres.	John C. Gordon	...	...	...	...	...	...	AE
	James Crane	500	400	6	50	6	170	JC
	John Pearson	563	300	44	...	30	...	6J
	David Carlyne	144	144	30	...	14	...	DC
Waiariki ... Original area, 5800 acres; unsold, 257 acres.	Anderson Bros.	1166	1166	...	589	...	583	A
	Edward G. Thomas	30	...	10	...	...	...	ET
	New Zealand & Australian Land Company	6730	...	200	...	...	...	G
Thomas Pollock	870	...	20	...	...	...	P	
Tutaran ... Original area, 3760 acres; unsold, 5169 acres.	Sydney R. Quartley	728	728	...	600	...	364	V
	C. Thomson	1334	...	...	700	...	...	V
	George Miller	1600	1600	...	850	...	800	A
	John Scott	219	...	45	...	...	...	...
Tutaran ... Original area, 3760 acres; unsold, 5169 acres.	Rae, George & Robert	368	128	25	135	12	...	GR. ME
	H. Mutch	106	100	20	...	10	...	...
	Henry Playfair	157	160	40	...	16	...	HP C F HP

Hundred.	Name of Licensed Holder.	Acreage owned or occupied.	Acreage unenclosed available for all stock depastured on the Hundred.	Cattle depasturing or desired to be depastured.		Cattle entitled to be depastured free.		Brands.
				Great.	Small.	Great.	Small.	
Tuturan ...	Richard Thomson	245	45	7	100	4	...	RT
	William Young	184	34	11	...	3	...	y 2 X
	Donald Cameron	402	392	37	200	37	11	A. O.
	James Lauder	205	200	5	...	20	...	L
	Thomas Davidson	320	200	20	...	20	...	PG. A3.
	J. H. Perkins	253	240	42	...	24	...	U
	John Watt	320	190	24	...	19	...	X JV.
	Joseph Townshend	199	199	2	...	19	...	JV JZ.
	Henry Warden	100	100	16	...	10	...	LT
	Allan Galt	334	100	11	...	10	...	T VB.
	William Muir	111	...	4	...	...	...	M M
	Mathew Dunlop	100	100	3	...	10	...	M
	A. & R. Muir	1366	1266	5	...	126	...	MM
	Alan Galt, jun.	1835	...	15	150	...	...	PG EG
Watt & Macartney	312	202	33	...	20	...	73	
Mokoreta ... Original area, 37120 acres; unsold, 9342 acres.	T. S. Shanks	1163	98	...	...	9	...	2 JI
	Robert Allison	330	325	35	...	32	...	Ra. E2 Ea
	John Scott	240	...	2	100	...	...	
	Thomas Littlewort	48	...	...	...	...	...	L
	Lancelot D. Nicol	3654	...	10	500	...	...	W HD
	Finlay Mackay	600	130	40	...	13	...	A MK MH. 2
	James Crawford	100	75	5	...	7	...	JC W. 2
	Alexander Cameron	2750	2750	...	2000	...	1375	
	John McLean	354	...	...	...	...	...	M
	Wm. Aim	349	255	17	50	17	42	=
	David Gordon	50	35	14	...	3	...	DG, JP
T. E. Robertson	934	...	30	...	...	...	Z O H Z	
Richard Burke	94	91	10	...	9	...	RB	
Francis Milne	106	...	...	...	...	...		
J. A. R. Menzies	1600	...	40	...	...	...		
G. & Wm. Playfair	500	500	3	...	50	...	y K (or upside down)	
Peter Fletcher	95	70	3	22	7	...		

Hundred.	Name of Licensed Holder.	Acreage owned or occupied.	Acreage unenclosed available for all stock depastured on the Hundred.	Cattle depasturing or desired to be depastured.		Cattle entitled to be depastured free.		Brands.
				Great.	Small.	Great.	Small.	
Mokoreta ...	Alexander McIntosh	360	300	70	...	30	...	
	Robert Dodd	710	200	20	...	20	...	D
	Andrew Noble	300	230	7	90	7	30	W
	John McKay	150	...	17	...	...	...	Ky
	J. Jamieson	134	66	6	...	6	...	D, MS, JO, SC
	G. G. Fyfe	1750	100	30	...	10	...	G3, AD, SC GM RĜ
	<del>E. ...</del>	74	...	9	...	...	...	V
	A. Douglas	4600	...	30	500	...	...	FH AD O
	James Maben	1220	700	...	...	70	...	J7
	William Stirling	241	211	23	...	21	...	NS - 2 R
	Alexander Beange	299	100	12	...	10	...	AB.
	A. McKay	270	200	17	...	20	...	(A) (A) 22 K 7
	William Carpenter	303	223	20	...	22	...	WCo
West Clutha ...	Water Robson	...	...	...	...	...	...	
Original area, acres unsold, 159 acres.								
Toetoes ...	G. F. Richardson	4432	3800	15	2700	15	1825	A 7 R X R
	James Wybrów	337	320	44	...	32	...	VB
	H. Carswell	1250	250	50	400	25	...	HC O
	Edmund Attwood	1850	900	11	600	90	...	+
	Kenneth McKenzie	421	421	58	...	42	...	K
	David Doull	3034	...	20	50	...	...	HL DI
	Thomas Ayson	706	...	20	...	...	...	O
	John Tweedie	148	143	20	...	14	...	
	William Brunton	949	350	...	2000	...	175	VB
	John Christie	200	200	20	...	20	...	X2
Alfred Douglas	2800	...	...	2000	...	...	O	

Hundred.	Name of Licensed Holder.	Acreage owned or occupied.	Acreage unenclosed available for all stock depastured on the Hundred.	Cattle depasturing or desired to be depastured.		Cattle entitled to be depastured free.		Brands.
				Great.	Small.	Great.	Small.	
Catlins ... Original area, 61440 acres; unsold, 53616 acres.	Alexander Allison	100	100	12	...	10	...	(A)
	J. McColl Smith	300	150	50	...	15	...	Sm
	Robert Christie	201	195	2	100	2	87	7. C.
	William McLean	130	85	25	...	8	...	WL
	John Lindsay	100	65	15	...	6	...	L

J. T. THOMSON, Chief Commissioner.

Waste Land Board Office, Dunedin,  
30th December, 1873.

## PROCLAMATION.

*Setting apart Lands in the Rock and Pillar District for occupation on deferred payments.*

By His Honor James Macandrew, Esquire, Superintendent of the Province of Otago.

WHEREAS by the forty-seventh section of the Act of the General Assembly of New Zealand, intitled, "The Otago Waste Lands Act 1872," it is enacted that it shall be lawful for the Superintendent of the Province of Otago, with the advice and consent of the Provincial Council thereof, from time to time by Proclamation, to be published in the Provincial Gazette, to set apart in any Province, districts or blocks of land, within which licenses to occupy land, and leases thereof on deferred payments may be granted: And whereas the Provincial Council of the Province of Otago has recommended the Superintendent of the said Province to set apart the lands specified in the Schedule hereto for alienation on deferred payments.

Now, therefore, I, James Macandrew, Superintendent of the Province of Otago, by and with the advice and consent of the Provincial Council as aforesaid, do hereby, by virtue and in exercise of the powers conferred upon me by "The Otago Waste Lands Act 1872," and of every or any other power in this behalf enabling me, proclaim, declare, and set apart all that district or block of land, containing by estimation 2000 acres, more or less, situate in the Rock and Pillar District, being parts of blocks numbered respectively III and VII, on the map of the said district, specified in the schedule hereto as a district, within which licenses to occupy land and leases thereof on deferred payments may be granted on and after the 20th day of April, 1874.

## SCHEDULE.

All that parcel of land in the Province of Otago, in the Province of Otago, in the Colony of New Zealand, containing by estimation two thousand (2000) acres, more or less, being part of Run No. 205, situate in the Rock and Pillar District: bounded by a line commencing at a point on the Taieri river, about (10) chains south-east of Trig. A; thence through Trig. A in a north westerly direction one hundred and seven (107) chains; thence due north to the south boundary of block III, forty-eight (48) chains; thence due west twenty (20) chains; thence due north along the west boundary of the said block III to the Cap Burn one hundred and forty seven (147) chains; thence along the Cap Burn to the Taieri river seventy-nine (79) chains; and thence along the Taieri river two hundred and ninety (290) chains to the starting point, be all the aforesaid linkages, a little more or less.

Given under my hand, and issued under the public seal of the Province of Otago, this thirtieth day of December, one thousand eight hundred and seventy-three.

(L.S.)

J. MACANDREW,

Superintendent.

## PROCLAMATION

*Setting apart Lands in the Dart District—occupation on deferred payments.*

By His Honor James Macandrew, Esquire, Superintendent of the Province of Otago.

WHEREAS by the forty-seventh section of the Act of the General Assembly of New Zealand, intitled "The Otago Waste Lands Act 1872," it is enacted that it shall be lawful for the Superintendent of the Province of Otago, with the advice and consent of the Provincial Council thereof, from time to time by Proclamation to be published in the Provincial Gazette, to set apart in any Province districts or blocks of land, within which licenses to occupy lands, and leases thereof on deferred payments may be granted. And whereas the Provincial Council of the Province of Otago has recommended the Superintendent of the said Province to set apart the lands specified in the Schedule hereto for alienation on deferred payments:

Now therefore I, James Macandrew, Superintendent of the Province of Otago, by and with the advice and consent of the Provincial Council, as aforesaid, do hereby, by virtue and in exercise of the powers conferred upon me by "The Otago Waste Lands Act 1872," and of every or any other power in this behalf enabling me, proclaim, declare, and set apart all that district or block of land, containing by estimation 1482 acres and 39 poles, more or less, situate in the Dart district, being part of block numbered II on the map of the said district, specified in the Schedule hereto as a district within which licenses to occupy land and leases thereof on deferred payments may be granted on and after the 17th February, 1874.

## SCHEDULE.

All that parcel of land in the Province of Otago, in the Colony of New Zealand, containing by admeasurement one thousand four hundred and eighty-two (1482) acres and thirty-nine (39) poles, more or less, comprising part of run numbered 346, situate in Dart district, being sections numbered respectively one (1), two (2), three (3), four (4), five (5), six (6), seven (7), eight (8), nine (9), ten (10), eleven (11), twelve (12), thirteen (13), fourteen (14), fifteen (15), sixteen (16), seventeen (17), eighteen (18), nineteen (19), twenty (20), twenty-one (21), twenty-two (22), twenty-three (23), twenty-four (24), twenty-five (25), twenty-six (26), twenty-seven (27), twenty-eight (28), twenty-nine (29), and thirty (30), block two (II), on the map of the said district; bounded towards the north-west by Crown lands, five thousand one hundred and thirty-eight (5138) links; towards the north-east by Crown lands, twenty-nine thousand seven hundred and fifty (29750) links; towards the south by a road line, six thousand eight hundred and fifty (6850) links; towards the west by a road line, three thousand five hundred and fifty (3550) links; again towards the south by section numbered 31, three thousand one hundred and fourteen (3114) links; and towards the west and south-west by sections numbered respectively 37, 38, and 39, six thousand four hundred and thirty (6430) links, also by a road line, Crown lands, and

B 84/27 52

the Dart River, sixteen thousand five hundred (16500) links, and intersected by three (3) road lines, each one hundred (100) links wide.

Given under my hand, and issued under the public seal of the Province of Otago, this thirtieth day of December, one thousand eight hundred and seventy-three.

(L.S.) J. MACANDREW,  
Superintendent.

**PROCLAMATION.**

Setting apart Lands in the Tiger Hill district for Occupation on Deferred Payments.

By His Honor James Macandrew, Esquire, Superintendent of the Province of Otago.

WHEREAS by the forty-seventh section of the Act of the General Assembly of New Zealand, intitled "The Otago Waste Lands Act 1872," it is enacted that it shall be lawful for the Superintendent of the Province of Otago, with the advice and consent of the Provincial Council thereof, from time to time by Proclamation to be published in the Provincial Gazette, to set apart in any Province, districts or blocks of land, within which licenses to occupy land and leases thereof on deferred payments may be granted: And whereas the Provincial Council of the Province of Otago has recommended the Superintendent of the said Province to set apart the lands specified in the Schedule hereto for alienation on deferred payments.

Now, therefore, I, James Macandrew, Superintendent of the Province of Otago, by and with the advice and consent of the Provincial Council, do hereby, by virtue and in exercise of the powers conferred upon me by "The Otago Waste Lands Act 1872," and of every or any other power enabling me in this behalf, proclaim, declare and set apart, all that district or block of land, containing by estimation 2,500 acres, more or less, situate in the Tiger Hill district, being part of block numbered IV on the map of the said district specified in the Schedule hereto, as a district within which licenses to occupy lands and leases thereof on deferred payments may be granted on and after the 9th March, 1874.

**SCHEDULE.**

All that parcel of land in the Province of Otago, in the Colony of New Zealand, containing by estimation two thousand five hundred (2500) acres, more or less, comprising parts of runs numbered respectively 244 and 261 situate in the Tiger Hill district at the junction of the Poolburn and Moa creeks on the map of the said district: bounded by a line commencing at a point one thousand seven hundred links due west of Trigonometrical station B, and bearing 293° for a distance of ten thousand six hundred and thirty (10,630) links; thence by a line bearing 113° passing through Trigonometrical station B, ten thousand six hundred and thirty (10,630) links; thence by a line bearing 237° fourteen thousand (14,000) links; thence by a line bearing 345° 38' 30", five thousand five hundred (5,500) links, said line being part of the south-west boundary of section numbered 11, block IV; thence by a line bearing 75° 29' 30", four thousand two hundred (4,200) links, said line being part of the north-west boundary of the said section 11; thence by a line bearing 23° three thousand seven hundred (3,700) links to the starting point, excepting out of the above description all intersecting road lines.

Given under my hand, and issued under the public seal of the Province of Otago, this thirtieth day of December, one thousand eight hundred and seventy-three.

(L.S.) J. MACANDREW,  
Superintendent.

**PUBLIC NOTIFICATION.**

IN conformity to the 29th section of the "Gold Fields Act 1866," and to the Regulations made under that Act and the Gold Fields Acts Amendment Acts of 1867, 1868, and 1869, for the granting of leases for gold mining purposes within the Province of Otago, it is hereby notified that it is intended to grant a lease for gold mining purposes of Crown Lands to the applicant specified in the annexed Schedule, unless there shall be valid objections against granting such lease.

Objections to the granting of such lease, stating the grounds of objection, must be made in writing and lodged with the Warden at Lawrence on or before the 28th day of January, 1874.

Copy of the application made, and plans annexed, may be seen at the Warden's Office at Lawrence.

Given under my hand, at Dunedin, this 30th day of December, one thousand eight hundred and seventy-three.

J. MACANDREW,  
Superintendent.

**SCHEDULE.**

Samuel Henry and others on behalf of the Reef Creek Quartz Company for ten acres of land, more or less, as the same may be found after survey, to be within the pegs and trenches of the applicants, situated at Waipori, adjoining old O. P. Q. Company's claim on south side.

**CLOSING ROADS.**

NOTICE is hereby given, that objections having been lodged with me against the shutting-up of certain Road Lines included in the Roads Diversion Ordinance 1871, situate in the districts of Enfield, Goodwood, High-cliffe, Meadow Bank, Oteramika, Sandymount, Warepa, and Waitahuna West, a Special Meeting of the Executive Council will be held in the Government Buildings, Dunedin, on Wednesday, the 4th day of February, 1874, at noon, for the purpose of deciding the said objections, when parties interested are invited to be present.

J. MACANDREW,  
Superintendent.

**POUNDS ABOLISHED.**

THE two Pounds described in Gazette of 16th August, 1865, page 183, the one as situate on the north-west corner of the Waipori Township Reserve, and the other situate on the Educational Reserve, numbered 2 of 20, block II, Maungatua district, in the Province of Otago, have been abolished.

J. MACANDREW,  
Superintendent of the Province of Otago,  
30th December, 1873.

HIS Honor the Superintendent directs it to be notified that he has appointed

Constable WALTER JONES,  
to be Registrar of Brands for Waikouaiti District.  
GEO. TURNBULL,  
Provincial Secretary.  
29th December, 1873.

HIS Honor the Superintendent directs it to be notified that he has authorised

Constable HECTOR McLEAN STEELE,  
to Register dogs at Invercargill in terms of the "Southland Dog Ordinance 1866," vice Constable Alfred Armstrong Pennefather transferred.

GEO. TURNBULL,  
Provincial Secretary.  
29th December, 1873.

HIS Honor the Superintendent directs it to be notified that he has appointed the following members of the Police Force to be Inspectors of Slaughter-houses and of cattle intended to be slaughtered, each for the district mentioned immediately after his name:—

Constable Alfred Armstrong Pennefather, Queenstown.  
Constable Hector McLean Steele, Invercargill.  
Constable Richard Gethin Craigh, Tapanui.  
Constable James Morkane, Palmerston.  
Sergeant Michael O'Keefe, Waikouaiti.

GEO. TURNBULL,  
Provincial Secretary.  
29th December, 1873.

HIS Honor the Superintendent directs it to be notified that he has nominated Mr William McNickle to be Chairman of the Board of Wardens for the depasturing district of Tuapeka.

ALEX. WILLIS,  
Under-Secretary.

Dunedin, 30th Dec., 1873.

NOTICE is hereby given that the following persons have been duly elected, as the Board of Wardens for the depasturing district of Tuapeka:—

John McHattie  
John McCombe

8282/487

William McNickle  
Michael Whelan  
Benjamin Hart.

ALEX. WILLIS,  
Under-Secretary.

Dunedin, 30th Dec., 1873.

**HOLIDAYS.**—The Provincial Government Offices will not be opened on 1st, 2nd, and 3rd January, 1874.

JOHN LOGAN,  
Secretary to Superintendent.

29th December, 1873.

**NOTICE TO CONTRACTORS.**  
Public Works Office (Provincial),  
30th December, 1873.

IT IS hereby notified that from and after the 1st January, 1874, all deposits with tenders for public works must be by marked cheques, and the Government will not be responsible for any cash that may be enclosed.

HORACE BASTINGS,  
Secretary for Works.

**TIME EXTENDED.**

**PROVINCIAL SCHOLARSHIPS.**—The following Regulations of the Education Board respecting Provincial Scholarships are published for general information. School teachers are requested to forward to me, before the 1st April, 1874, a list containing the names and ages of intending competitors belonging to their several schools.

By order of the Education Board,  
JOHN SPERREY,  
Secretary.

**REGULATIONS.**

1. Two Scholarships in connection with the Boys' High School, and two in connection with the Girls' High School, shall be open for competition on the 7th of April, 1874, to boys and girls respectively who shall have attended the public schools of Otago for at least one quarter during the current year (1873). One of the boys' and one of the girls' Scholarships shall be bestowed on a boy and a girl respectively from the High Schools or the Grammar Schools. The other two Scholarships shall be conferred on a boy and a girl respectively from the ordinary District Schools. Competitors must be under sixteen years of age at the date of the competition.

2. The holders for the time being of the said Scholarships shall be called "Provincial Scholars," and shall be entitled to the privileges and advantages hereinafter specified. A scholarship shall be tenable as long as the holder of it remains a pupil of the Boys' or Girls' High School, but not longer than three years. The Education Board may extend the period of tenure in the case of any Provincial Scholar who may have given highly satisfactory evidence of diligence and progress in study.

3. The said Scholarships respectively shall be awarded to such candidates as shall have shown the greatest proficiency at a Competitive Examination, to be held at Dunedin on the day above specified; such Competitive Examination shall be by written papers, and shall embrace the following subjects:—

I. *English Grammar*, including Analysis of Sentences.

II. *Geography*.—The Elements of Mathematical and Physical Geography; the chief Physical Features, Political Divisions, and Principal Towns of Europe and Australasia; the drawing from memory of an outline Map of a country in Europe or a colony in Australasia, to be named by the Examiners.

III. *British History*.—The Tudor Period, 1485—1603; and the Reign of Queen Victoria.

IV. *Arithmetic*.—Simple and compound Rules, Practice, Simple and Compound Proportion, Vulgar and Decimal Fractions, Interest, Discount, Profit and Loss, Extraction of the Square Root, Square Measure and Duodecimals.

V. *Algebra*.—For Common School competitors, the Four Elementary Rules; for High and Grammar School competitors, as far as Simple Equations, inclusive.

VI. *Euclid*.—For Common School competitors, Book I, prop. 1—15; for High and Grammar School competitors, the whole of Book I.

VII. Writing from Dictation.

VIII. A simple *Narrative*, selected by the Examiners, to be read aloud to the competitors and reproduced by them.

IX. A short *Essay* on some familiar subject to be named by the Examiners.

X. *Penmanship*, as shown by the competitors' papers under subjects VII, VIII, and IX. Preference will be given to a plain round hand.

XI. *Latin*.—(High and Grammar School Boys), Grammar and Accidence; translation into English of a passage in Latin.

XII. *French*.—(High and Grammar School Girls), Grammar; translation into English of a passage from a French author.

XIII. Marks will be given for the reading of Prose and Poetry, and for Recitation from memory.

4. It shall not be necessary to award a scholarship to the best, or any other candidate, unless he or she shall have gained, in the aggregate, at least 70 per cent. of the number of marks attainable; and the Board shall be at liberty to suspend or terminate any scholarship on account of wilful misconduct or neglect of studies on the part of the holder.

5. Each holder of a Provincial Scholarship shall receive free education at the High School and a payment of £30 per annum.

6. Free education for terms of not less than two years nor more than four years may, at the discretion of the Board, be granted to the unsuccessful competitors for Scholarships who shall have gained a satisfactory percentage of the whole number of marks attainable; such Free Scholars may attend the High School, a Grammar School, or an approved Main District School, at their option.

7. Certificates of Merit will be granted to those competitors who, though failing to gain Scholarships, distinguished themselves greatly.

8. Teachers must forward to the Secretary of the Education Board, before the 1st of April, 1874, the names of intending competitors belonging to their respective schools, together with a certificate of the age of every such scholar.

**ABSTRACTS FROM PREVIOUS GAZETTES** of Impounding Notices:—  
18th January, Friday, at noon, a filly will be sold at Balclutha Pound.

**TENDERS** will be received at the Office of the Secretary for Works, until noon of Tuesday, 13th Jan., 1874, for—

Contract No. 849.—Formation of 63 chains of road Glenomaru to Catlin's River, commencing near Pollock's mill and extending up the Omaru stream.

Plans and Specifications may be seen and forms of tender obtained at the office of the Provincial Engineer, Dunedin, and at Post-office, Port Molyneux.

Tenders to be indorsed "Tender for Contract No. 849." The Government does not undertake to accept the lowest or any tender.

HORACE BASTINGS,  
Secretary for Works.

Dunedin, 22nd December, 1873.

**TENDERS** will be received at the office of the Secretary for Works until noon of Tuesday, 13th Jan., 1874, for—

1. Contract No. 850.—Formation and gravelling portion of road Mataura Bridge to Toitois, commencing 30 chains north of Dowall's mill, and extending towards Wyndham, 207 chains.

2. Contract No. 851.—Formation and gravelling 40 chains of road Mataura Bridge to Toitois, between the township of Wyndham and bridge.

3. Contract No. 852.—Construction and gravelling 25 chains of road Clutha to Mataura, situate near Williamson's, about two miles north of Mataura Bridge.

4. Contract No. 856.—Gravelling 140 chains of road Mataura Bridge to Toitois, commencing at the Mataura Bridge township and extending towards Wyndham.

Plans and specifications may be seen and forms of tender obtained at the Office of the Provincial Engineer, Dunedin, and at Police Camp, Mataura Bridge.

Tenders to be indorsed "Tender for Contract No. 850, 851, 852, or 856," as the case may be.

The Government does not undertake to accept the lowest or any tender.

HORACE BASTINGS,  
Secretary for Works.

Dunedin, 22nd December, 1873.

TENDERS will be received at the Office of the Secretary for Works, until noon of Tuesday, 13th Jan., 1874, for

Contract No. 857.—Formation of 62 chains of road at Wake Bridge—Glenomaru to Catlin's River.

Plans and specifications may be seen and forms of tender obtained at the Office of the Provincial Engineer, Dunedin, and at Post-office, Port Molyneux.

Tenders to be indorsed "Tender for Contract No. 857." The Government does not undertake to accept the lowest or any tender.

HORACE BASTINGS,  
Secretary for Works.

Dunedin, 22nd December, 1873.

TENDERS will be received at the office of the Secretary for Works until noon of Tuesday, 13th of January, 1874, for—

Contracts No. 858, 859, and 860, construction and gravelling portions of the main road, Tuakitoto to Lake Kaitangata.

Plans and specifications may be seen, and forms of tender obtained, at the office of the Provincial Engineer, Dunedin, and at the Police Camp, Balclutha.

Tenders to be endorsed "Tender for contract No. 858, 859, and 860.

The Government does not undertake to accept the lowest or any tender.

HORACE BASTINGS,  
Secretary for Works.

30th Dec., 1873,

FRESH TENDERS will be received at the Office of the Secretary for Works until noon of Tuesday, 20th January, 1874, for—

Contracts Nos. 804, 830, 831, and 832.—Gravelling between 3rd and 7th mile posts, Mataura Bridge to Invercargill.

Plans and specifications may be seen and forms of tender obtained at the Office of the District Engineer, Invercargill.

Tenders to be indorsed "Tender for Contract No. 804, 830, 831, 832," as the case may be.

The Government does not undertake to accept the lowest or any tender.

HORACE BASTINGS,  
Secretary for Works.

Dunedin, 29th December, 1873.

FRESH TENDERS will be received at the Office of the Secretary for Works, until noon of Tuesday, 20th January, 1874, for—

Contract No. 840.—Construction of portion of road Palmerston to Eweburn, between Shag River and Wai-hemo.

Plans and specifications may be seen and forms of tender obtained at the Office of the Provincial Engineer, Dunedin, and at Police Camp, Palmerston.

Tenders to be indorsed "Tender for Contract No. 840." The Government does not undertake to accept the lowest or any tender.

HORACE BASTINGS,  
Secretary for Works.

Dunedin, 29th December, 1873.

FRESH TENDERS will be received at the Office of the Secretary for Works until noon of Tuesday, 20th January, 1874, for—

Contract No. 843.—Construction of 120 chains of road, commencing near Macandrew's Jetty and extending towards the Heads.

Plans and specifications may be seen and forms of tender obtained at the Office of the Provincial Engineer, Dunedin.

Tenders to be indorsed "Tender for Contract No. 843." The Government does not undertake to accept the lowest or any tender.

HORACE BASTINGS,  
Secretary for Works.

Dunedin, 29th December, 1873.

TENDERS will be received at the Office of the Secretary for Works, until noon of Tuesday, 20th January, 1874, for

Contract No. 848.—Metalling 35 chains of road Taieri Mouth to Otakia.

Plans and specifications may be seen and forms of tender obtained at the Office of the Provincial Engineer, Dunedin.

Tenders to be indorsed "Tender for Contract No. 848." The Government does not undertake to accept the lowest or any tender.

HORACE BASTINGS,  
Secretary for Works.

Dunedin, 29th December, 1873.

FRESH TENDERS will be received at the Office of the Secretary for Works until noon of Tuesday, 20th January, 1874, for

Contract No. 827.—Formation of about 28 chains of road, Fitzgerald's to Dalhousie, situate near Duffy's, between pegs 72 and 100.

Plans and specifications may be seen and forms of tender obtained at the Office of the Provincial Engineer, Dunedin, and at Police Camp, Lawrence.

Tenders to be endorsed "Tender for Contract No. 827." The Government does not undertake to accept the lowest or any tender.

HORACE BASTINGS,  
Secretary for Works.

Dunedin, 29th December, 1873.

FRESH TENDERS will be received at the office of the Secretary for Works until noon of Tuesday, 20th January, 1874, for

3rd. Contract No. 828.—Metalling of 60 chains of road, Waipahi to Tapanui, commencing fifteen chains east of Waipahi Bridge, and extending towards Tapanui.

Plans and specifications may be seen, and forms of tender obtained at the office of the Provincial Engineer, Dunedin, and at Police Camp, Tapanui.

Tenders to be indorsed "Tender for Contract No. 828." The Government does not undertake to accept the lowest or any tender.

HORACE BASTINGS,  
Secretary for Works.

Dunedin, 29th December, 1873.

#### WAIPORI DRAINAGE CHANNEL.

TENDERS will be received at the Office of the Secretary for Works until noon of Friday, 23rd January, 1874, for

Contract No. 1.—Construction of the Waipori Drainage Channel.

Plans and specifications may be seen and forms of tender obtained at the Office of the Provincial Engineer, Dunedin, and at Police Camp, Waipori.

Tenders to be indorsed "Waipori Drainage Channel, Tender for Contract No. 1."

The Government does not undertake to accept the lowest or any tender."

HORACE BASTINGS,  
Secretary for Works.

Dunedin, 23rd December, 1873.

#### PENINSULA ROAD BOARD.

TENDERS are invited for the following works:—

No. 1. Deviation of about 20 chains on beach road, North-east Harbor Subdivision; work will be shewn by Mr Hooper, N.E.H. No. 2. Construction of a sledge track on road No. 3, Greenwich Park, North-east Harbor Subdivision; work will be shewn by Mr C. Hunter on any Monday, Wednesday, or Saturday.

No. 3. 100yds metal on portion of road No. 3, Highcliffe Subdivision; work will be shewn by Mr R. Inglis, Highcliffe.

Tenders must be lodged not later than January 2nd, 1874.

Lowest or any tender not necessarily accepted.

WILLIAM HAY,

Clerk to Peninsula Road Board.

December, 8th, 1873.

3t 14s

TENDERS wanted for the erection of a Schoolhouse and teacher's residence at Purakanui. Plan and specification to be seen at Mr Kettle's store, Port Chalmers, till the 27th inst., and at the Education Office from the 29th inst. till the 3rd January, 1874.

Tenders to be lodged with the undersigned on or before the 5th January.

JOSEPH MAWSON,  
Clerk to School Committee.

Purakanui, Port Chalmers.

**TENDERS** wanted by the Kaikorai Road Board for the following works:—  
Contract No. 1.—To supply 100 yards of road metal on Brockville road.

Contract No. 2.—To supply 150 yards of road metal on the Kaikorai road.

Contract No. 3.—To supply 200 yards of road metal on Abbotsford road.

Specifications to be seen and tenders lodged at the Kaikorai Hotel, on or before Tuesday, 13th January, 1874.

JAMES THOMSON,  
Clerk.

5s.

#### PORT CHALMERS WATERWORKS.

**TENDERS** are invited for the construction of the above works, according to plans and specifications to be seen at the Engineer's office, Port Chalmers.

Tenders, marked outside "Tender for Waterworks," to be addressed to the Corporation Engineer, C. D. Irvine Esq., Port Chalmers, not later than the 28th February, 1874. The lowest or any tender not necessarily accepted.

H. McDERMID, Mayor.  
Port Chalmers, Dec. 5, 1873. 7t35s

**TAIERI ROAD BOARD.**—Tenders invited for cutting a ditch about two miles in length, 20 feet wide, and 4 feet deep.

Specifications can be seen by applying to the Clerk, who will receive tenders till noon of Saturday, 3rd January, 1874.

The lowest or any tender not necessarily accepted.

A. LEES,  
Clerk to the Board.

Mosgiel, 27th December, 1873. 4s 6d.

#### TO CONTRACTORS.

**FRESH TENDERS** are invited by the Outram Road Board for the undermentioned works, viz.:—  
Street formation in Outram;

Footpath formation in Outram;

25 chains road formation on road from West Taieri Road to Maungatua district.

Plans and specifications may be seen at the Post Office, Outram. Tenders addressed to the Chairman of the Board will be received up till noon of Saturday, the 3rd January, 1874.

DAVID GRANT,  
Engineer to the Board.

#### TO CONTRACTORS.

**TENDERS** are invited by the Waipori Road Board for gravelling 47 chains of the road leading up to Waipori bush.

Specifications may be seen, and other information obtained, on applying to Mr Robert Petrie, Waipori flat. Tenders addressed to Chairman of the Board will be received up till noon of Saturday, the 10th January, 1874.

DAVID GRANT,  
Engineer to the Board.

**TENDERS** wanted for repairs and additions to the Saddle Hill School. Specifications to be seen at the school up till the 31st instant, and from the 2nd January to the 15th January, at the Education Office. Tenders to be lodged with me,

JAMES PRYDE,  
Clerk to Committee.

**TENDERS** are invited by the Portobello Road Board for the following works in the Sandymount Sub-division:—

No. 1.—Cutting hill on Sealpoint road.

No. 2.—Formation on road at Mr S. Morris's.

No. 3.—Removing bush on road at Mr Cown's.

No. 4.—Formation of Road at Messrs Weiper's.

Mr David Aitchison will meet with contractors on Sealpoint road on the 30th inst., at 10 a.m., to show the above work. Tenders to be lodged with the undersigned not later than January 3rd, at 12 o'clock.

G. J. CLARK,  
Clerk to Road Board.

7s6d

#### TAIERI ROAD BOARD.—OWHIRO SUB-DIVISION.

**TENDERS** invited for 300 loads gravel, less or more, and formation of road for same; also, for 20 yards road metal.

Specifications can be seen at the clerk's, who will receive tenders until noon on 3rd January, 1874.

A. LEES,  
Clerk to the Board.

Mosgiel, 20th Dec., 1873. 2t6s

**NORTH-EAST VALLEY Road District.**—Tenders are invited for road repairs. Plans and Specifications at the Store of Mr Alex. King, North-east Valley. Tenders received at North-east Valley School-house on or before the 10th January, at 2 p.m.

H. McFADYEN,  
Clerk to Board.

**NOTICE.**—Tenders wanted for road works by Clutha Road Board. Plans and Specifications can be seen at Warepa School up to the 14th January, 1874.

MATTHEW PATERSON,  
19th December, 1873. 3in. 6s.

#### AMENDED NOTICE.

**TOKOMAIRO GRAMMAR SCHOOL.**—Wanted, applications for the appointment of Head Master to the above school. Salary: £300 per annum, inclusive of emoluments, with house and glebe of 10 acres. Duties commence 31st March, 1874. Applications, with testimonials, received up to 2nd January, 1874.

R. R. JONES,  
Clerk, School Committee.

#### NEW NORTH SCHOOL, OAMARU.

**TENDERS** are invited for the erection of a portion of the proposed new school, North Oamaru.

Plans, &c., may be seen at the Education Office, Dunedin, and at Mr Lemon's office, Tyne street, Oamaru.

Tenders will be received up to 8 p.m. on Monday, the 5th day of January next, to be addressed to

JOHN CHURCH,

Secretary, School Committee, Oamaru,

The lowest or any tender not necessarily accepted.

**WANTED** about March 1st, 1874, a Schoolmaster for Mosgiel Government School. A commodious school is about to be erected, and a residence and garden are provided. The attendance under a competent teacher is likely to be large, and the emoluments between Government salary and school fees will be considerable. Applications, with testimonials, will be received up to January 10th, 1874, by

WILLIAM COOPER,  
Clerk to Committee, Mosgiel.

**WANTED**, a Teacher for the Side School, Clarke's Flat, near Lawrence. Salary: Government subsidy and school fees. There is a good five-roomed residence, and 10 acres of land. Applications, with testimonials, to be addressed to the undersigned on or before the 31st instant.

ALEXANDER FRASER,  
Clerk School Committee.

**APPLICATIONS** are invited for the office of Teacher of Port Molyneux School. Salary, £75 per annum with school fees and an excellent residence. Applications, accompanied by testimonials, will be received not later than 31st December, 1873, addressed to the Clerk, School Committee, Port Molyneux.

**WANTED**, a Schoolmaster for the Waipori (Junction) Main School. Salary: over £180 per annum, with house. (The last teacher held the appointment of Registrar.) Applications, with Testimonials, received up to the 22nd inst.

W. H. COX,  
Clerk, School Committee.

**THE Quartz Crushing Machine and Building on Rattray street Jetty, Dunedin, will be sold by public auction at the said Building, on Tuesday, 6th January, 1874, at noon.**

**WASTE LAND BOARD ADVERTISEMENTS.**

**MR R. HUGH McINTYRE**, having given notice of appeal against the recent decision of the Board as to the boundary of Run 168, the land affected by it, viz., 2 to 12, block VII, Glenkeuich, are withdrawn from sale.

**NOTICE** is hereby given that section 9, block VIII, Dunedin and East Taieri District, containing 42a Or 27p, will be offered for sale as land of special value at the Land Office, Dunedin, on Friday, the 20th day of February next, at noon, at the upset price of £1 1s per acre.

**J. T. THOMSON,**  
Chief Commissioner.

Waste Land Board Office,  
Dunedin, 23rd December, 1873.

**NOTICE** is hereby given that sections 1 to 6, block II, Glenkeuich district, formerly withdrawn from sale, will be open on deferred payments, at Lawrence, on the 14th day of January next, as previously advertised.

**J. T. THOMSON,**  
Chief Commissioner.

Waste Land Board Office,  
Dunedin, 30th December, 1873.

The following auction sales of Crown lands will be held in January next, viz. —

On 1st January, at noon, at Survey Office, Clyde, lease of Run 454, 300 acres.

On 19th January, at noon, at Land Office, Dunedin, section 10 of 18, block I, Otokia, at upset price of £1 1s per acre.

On 19th January, at noon, at Bangerburn, town sections of Ettrick.

On 19th January, at noon, at the Survey Office, Queenstown, sections

Queenstown  
Frankton  
Glanorchy  
Queenstown  
Kinloch  
Waikata  
Tapanui  
Wetherstones  
Havelock

On 19th January, at noon, at Survey Office, Lawrence, sections in

Waipori

On 19th January, at noon, at auction rooms of Mr S. Mackenzie, Oamaru, sections in Georgetown, Peables and Mahano.

On 19th January, at noon, at Mr Capstick's auction rooms, Tokomaitiro, sections in Beaulieu, Waikata, Kapiti, and Fairfax.

On 19th January, at noon, at auction rooms of Messrs Innes & George, Naseby, sections in Blair Taieri, Naseby, and Macraes.

On 19th January, at noon, at Land Office, Dunedin, sections in Greytown, Waikawa, Jamestown, and Hall.

On 20th January, at 2 p.m., at J. C. Chapple's auction-rooms, Alexandra, sections in Alexandra.

On 20th January, at 11 a.m., at Herbert, sections in Herbert.

On 20th January, at 2 p.m., at Marcott's Hotel, Hampden, sections in Hampden.

On 20th January, at noon, at Barr's Hall, Balclutha, sections in Kaitangata, Molyneux and Newhaven.

On 20th January, at noon, at Hill's Creek, sections in Hill's Creek.

On 20th January, at 11 a.m., at Herbert, section 69, block III, Otepopo district, 17a Or 28p. Upset price, £3 3 per acre.

On 20th January, at noon, at Barr's Hall, Balclutha, section 25, block II, Warepa, 77a 1r 33p. Upset price £1 1s per acre.

On 21st January, at noon, at Survey Office, Clyde, sections in Clyde township.

On 21st January, at 2 p.m., at Court-house, Hawksbury, sections in Hawksbury and Waikouaiti.

On 21st January, at noon, at Royal Mail Hotel, Popotiro, sections in Otahou.

On 22nd January, at noon, at Court-house, Cromwell, sections in Cromwell, Bendigo, Newcastle, Pembroke and Gladstone.

On 22nd January, at noon, at Mataura Bridge, sections in Wyndham and Fortrose.

On 23rd January, at 2 p.m., at Black's, Manuherikia, sections in Manuherikia and Ophir.

On 30th January, at noon, at Land Office, Dunedin, sections 18 to 22, block XII, North Harbor and Blueskia district. Upset price £1 per acre, subject to repayment of survey expenses.

On 30th January, at noon, at Survey Office, Queens-town, lease of Run 440, 100,000 acres.

On 10th February, at Land Office, Lawrence, 4067 acres in block III, Glenkeuich.

**JANUARY 14th and 20th, 1874.**

The following lands will be open for application during the month of January next, viz. —

On 14th January, 1874, at District Land Office, Lawrence, sections 13 to 41, block VI, and 2 to 18, block VII, Glenkeuich, at £1 per acre; 4080 acres.

On 20th January, 1874, at Land Office, Dunedin, sections 27 to 29, block VII, Waipahae, 421a 2r 3p, at £1 per acre.

On 14th January, 1874, at District Land Office, Lawrence, on deferred payments system, sections 1 to 16, block II, 40 to 45, 48 to 51, 61 to 64, and 75, block III, Glenkeuich district, 1970a. Or. 3p.

On 20th January, 1874, at Land Office, Invercargill, sections 2 to 6, block X, 5 to 7, block XII, Glenkeuich district; sections 1a to 17, 19 to 28, block VIII, Waipahae district, 5260 acres.

On 20th January, 1874, at Land Office, Dunedin, sections 30 to 36, 40 to 44, 54 and 55, block VII, Waipahae, and north part block XIII, Waipahae, on deferred payments system.

On 20th January, 1874, at District Office, Invercargill, sections 45 to 51, block VII, and north-east part block X, Waipahae district, 5000 acres; on deferred payment system.

**WEDNESDAY, 14th January, noon.**

**4080 ACRES** Agricultural Land in Glenkeuich District, Run 168, near Tapanui, open for application. — Notice is hereby given, that the following Rural Sections will be open for application at the District Land Office, Lawrence, on and after Wednesday, the 14th January next, at the upset price of £1 per acre: —

For particulars, see previous Gazette.

**PRELIMINARY NOTICE.**

**1970a. Or. 3p.** Land open for application on De-ferred Payments. — Notice is hereby given that Sections 1 to 16, Block II, Glenkeuich, are with-drawn from the position of land open for application under Clause 38, Otago Waste Lands Act, 1872; and that they will, along with Sections 40, 41, 42, 43, 44, 45, 46, 49, 50, 51, 61, 62, 63, 64, and 71, Block III, be open for sale on deferred payments on the 14th January next.

Applications must be made at the District Land Office, Lawrence, and must be accompanied by a deposit of 1s 3d. per acre, being the first half-year's occupation fee.

The Sections are from 70 to 140 acres each.  
**J. T. THOMSON,**  
Dunedin, Dec 3, 1873. Chief Commissioner.

**MONDAY, 19th January.**

**NOTICE** is hereby given that sections 10 and 19, block IX, Maungatua district, containing respectively 58 acres, will be offered for sale by public auction, at the Land Office, Dunedin, on Monday the 19th day of January next, immediately after the town land sales on that date.

**MONDAY, 19th January, 1874, noon.**

**NOTICE** is hereby given that section 2 of 13, block I, Otokia District, containing 17 acres 2 roods and 9 poles, will be offered for sale by public auction at the Land Office, Dunedin, on Monday, the 19th day of January next, at noon, at the upset price of £1 1s per acre.

**TUESDAY, 20th January.**

**NOTICE** is hereby given, that Section 69, Block III, Otepopo District, (being part of Coast Reserve), containing 17a. Or. 28p., will be offered for sale by public auction at Herbert, after the Town Land Sale thereon.

Tuesday, the 20th of January next, at 11 a.m., at the upset price of £3 3s. per acre.

TUESDAY, 20th January.

**NOTICE** is hereby given, that Section 35, Block II Warepa District, containing 77 acres, 1 rood, and 33 poles, (formerly a Bush Reserve), will be offered for sale by public auction, on Tuesday, the 20th day of January next, immediately after the Town Land Sale of Newhaven, at noon, at the upset price of £1 1s. per acre.

TUESDAY, 20th January.

**5260 ACRES** Agricultural land in Glenkenich and Waipahee districts. Run No. 167A, Conical Hills, (on the west bank of the Pomahaka River at its junction with the Waipahee River.) Notice is hereby given that the following Rural Sections will be open for application at the Land Office, Invercargill, on and after Tuesday, the 20th of January next, at the upset price of £1 per acre.

TUESDAY, 20th January.

PRELIMINARY NOTICE.

**5000 ACRES** of Land open for application on deferred payment at Waipahee.

Notice is hereby given that Sections 30 to 39, 40 to 51, 54, 55, Block VII, Waipahee; and parts of Blocks X and XIII, same district, unsurveyed, to the West of Block VII, will be open for sale on deferred payments on and after the 20th January next.

Applications for all the land situated south of the Waipahee River must be made at Dunedin; and for that North of the Waipahee River at Invercargill, and must in each case be accompanied by a deposit of 1s 3d. per acre.

The part surveyed is divided into sections of from 60 to 94 acres; the unsurveyed portion may be applied for in sections not exceeding 200 acres.

J. T. THOMSON,  
Chief Commissioner.

20th January, 1874.

The following sections will be open for application on the 20th January, 1874, at the Land Office, Dunedin, at the upset price of £1 per acre:—

Section.	Block.	District.	Acreage.
27	VII	Waipahee	156 2 37
28	"	"	130 3 3
29	"	"	134 1 4

J. T. THOMSON,  
Chief Commissioner.

Waste Lands Board Office,  
Dunedin, 9th December, 1873.

FRIDAY, 30th January.

**861 ACRES**, 3 roods, and 7 poles Bush Land beyond Mount Cargill, near Main Road.—Notice is hereby given, that the following Rural Sections in Block XII, North Harbour and Blueskin District, will be offered for sale by public auction, at the Land Office, Dunedin, on Friday, the 30th day of January next, at noon, at the upset price of £1 per acre, and subject to the repayment of the survey expenses set opposite each section:—

SECTION.	ACREAGE.	SURVEY EXPENSES.
18	5 3 27	£ 5 11 6
19	320 0 0	22 6 6
20	304 2 2	22 18 4
21	211 2 7	27 3 10
22	19 3 11	5 3 0

FRIDAY, the 30th day of January next, at noon.  
**LEASE OF RUN No. 440.—100,000 ACRES FOR SALE.**

**NOTICE** is hereby given that the lease for ten years of the above run, situated near Martin's Bay, West Coast, and bounded as follows, commencing at the junction of Pykes Creek with the Holyford River, thence by a line running due east to the summit of the Watershed at the head of the right-hand branch of the Routeburn, thence by a line to Cosmos peak, thence by a line due north to Canterbury boundary, thence westerly along the Canterbury boundary to a point north of the north-west angle of Lake Alabaster, thence southerly to Lake Alabaster along margin of lake and by Pykes Creek, will be offered for sale by public auction, at the Survey Office, Queenstown, on the above date, in

terms of the "Otago Waste Lands Act 1872," at the upset price of 3d per acre. Rental to be an assessment of three shillings and sixpence for every head of great cattle, or 7d for every head of small cattle, to be depastured on the run; but the minimum stock on which assessment shall be charged not to be less than 5000 sheep. Lease to commence on 30th January, 1874. Deposit of one-tenth of the purchase money, and of the annual rent shall be payable on the fall of the hammer, the balance within a month.

TUESDAY, 3rd February, 1874.

**NOTICE** is hereby given that sections 336, 337, 338, 339, 340, and 341, Port Chalmers, will be offered for sale by public auction at the Land Office, Dunedin, on Tuesday, the 3rd day of February next, at noon, at the upset price, £12 10s 0d each.

TUESDAY, 10th February, at Noon.

**4067 ACRES**, 0 roods, and 35 poles Agricultural Land in Glenkenich District, Run 168, near Tapanui.—Notice is hereby given that the following Rural Sections will be sold by auction at the District Land Office, Lawrence, on Tuesday, the 10th day of February next, at the upset price of £1 per acre:—

Section.	Block.	District.	Acreage.
1	III	Glenkenich	52 2 11
2	do	do	80 0 20
3	do	do	79 1 22
4	do	do	81 2 20
5	do	do	81 1 0
6	do	do	77 0 21
7	do	do	77 3 5
8	do	do	80 0 0
9	do	do	79 0 8
10	do	do	113 2 30
11	do	do	54 1 6
12	do	do	81 0 10
13	do	do	78 0 C
14	do	do	73 3 8
15	do	do	65 2 31
16	do	do	78 0 22
17	do	do	80 3 11
18	do	do	80 1 19
19	do	do	80 1 12
20	do	do	79 1 14
21	do	do	77 0 11
22	do	do	75 1 35
23	do	do	73 3 19
24	do	do	79 2 15
25	do	do	79 2 16
26	do	do	78 3 20
27	do	do	79 2 22
28	do	do	79 1 27
29	do	do	82 0 16
30	do	do	81 0 12
31	do	do	75 3 4
32	do	do	80 3 0
33	do	do	78 2 30
34	do	do	80 3 33
35	do	do	72 2 32
36	do	do	54 2 34
37	do	do	75 3 24
38	do	do	81 3 14
39	do	do	78 1 0
52	do	do	79 0 5
53	do	do	79 3 23
54	do	do	80 2 37
55	do	do	79 3 21
56	do	do	79 3 22
57	do	do	79 2 20
58	do	do	79 1 0
65	do	do	54 1 30
66	do	do	74 3 16
67	do	do	80 3 24
68	do	do	80 1 5
69	do	do	79 2 17
70	do	do	69 1 27
78	do	do	10 0 17
80	do	do	24 3 21
81	do	do	17 2 29

TUESDAY, 17th February.

**1500 ACRES** near Lake Hawea for sale on deferred payments. Price 2s 6d. per acre for 10 years.

Notice is hereby given that part of block V, Lower Hawea district (south of block I already surveyed) will be open for application on deferred payments as unsur-

veyed land at the Land Office, Clyde, on the 17th Feb., 1874.

Applications must be accompanied by a deposit of 1s 3d per acre.

Plans to be seen at Clyde and Dunedin.

FRIDAY, 20th February, 1874.

**2582** ACRES at Roxburgh, for sale on deferred payments.

Notice is hereby given that blocks III and IV, Teviot district, on the east bank of the Clutha, will be open for application at the Land Office, Clyde, on the 20th Feb., 1874.

The blocks are divided into sections of about 50 acres each.

Applications must be accompanied by a deposit of 1s 3d per acre, which will be credited to the first year's purchase money.

The price will be an annual payment of 2s 6d per acre, for ten years, when, if the conditions are fulfilled, the land becomes the freehold of the applicant.

**NOTICE** is hereby given, that the following allotments in the undermentioned Townships will be offered for sale by public auction, on the dates and at places mentioned. See Gazette, 19th November, for details.

At Mr J. C. Chappell's Auction Rooms, Alexandra, on Tuesday, the 20th January next, at 2 p.m.

Sections in Township of Alexandra.

At the Survey Office, Clyde, on Wednesday, the 21st January next, at noon.

Sections in Clyde Township.

At the Court-house, Cromwell, on Thursday, the 22nd January next, at noon.

Sections in Cromwell.

At the Court-house, Cromwell, on Thursday, the 22nd January next, at noon.

Sections in Bendigo.

At the Court-house Cromwell, on Thursday, the 22nd January next, at noon.

Sections in Newcastle.

At the Court-house, Cromwell, on Thursday, the 22nd January next, at noon.

Sections in Pembroke.

At the Court-house, Cromwell, on Thursday, the 22nd January next, at noon.

Sections in Gladstone.

At Ettrick (Benger Burn), on Monday, the 19th day of January next, at noon.

Sections in Ettrick.

At the Survey Office, Queenstown, on Monday, the 19th January next, at noon.

Sections in Kingston.

At the Survey Office, Queenstown, on Monday, the 19th January next, at noon, immediately after the sale on Kingston.

Sections in Frankton.

At the Public Library, Arrowtown, on Wednesday, the 21st January, at noon.

Sections in Arrowtown.

At the Survey Office, Queenstown, on Monday, the 19th January, after the sale of Frankton.

Sections in Glenorchy.

At the Survey Office, Queenstown, on Monday, the 19th January next, after the sale of Glenorchy.

Sections in Queenstown.

At the Survey Office, Queenstown, on Monday, the 19th January, after the sale of Queenstown.

Sections in Kinloch.

At the Survey Office, Lawrence, on Monday, the 19th January next, at noon.

Sections in Waikais.

At Tapanui, on Wednesday, the 21st day of January next, at noon, subject to valuation for improvements.

Sections in Township of Tapanui.

At the Survey Office, Lawrence, on Monday, the 19th January next, after the sale of Lawrence; front sections at the upset price, £5 each; back sections, £3 each.

Sections in Wetherstones.

Havelock, at Lawrence, on Monday, the 19th day of January next, at noon.

Sections in Havelock.

At Lawrence, on Monday, 19th day of January next, at noon.

Sections in Dunkeld.

At the Auction Rooms of Mr S. Shrimski, Oamaru, on Monday, the 19th January next, at noon.

Sections in Georgetown.

At the Auction Rooms of Mr S. Shrimski, Oamaru, on Monday, the 19th January, at noon.

Sections in Peebles.

At the Auction Rooms of Mr S. Shrimski, Oamaru, on Monday, the 19th January, at noon.

Sections in Maheno.

At Herbert, on Tuesday the 20th January next, at 11 a.m.

Sections in Herbert.

At Murcott's Hotel, Hampden, on Tuesday, the 20th January next, at 2 p.m.

Sections in Hampden.

At the Court House, Hawksbury, on Wednesday, the 21st January next, at 2 p.m.

Sections in Hawksbury.

At the Court House, Hawksbury, on Wednesday, 21st January next, after the sale of Hawksbury.

Sections in Waikouaiti.

At the Auction Room of Mr R. W. Capstick, Tokomai-riro, on Monday, the 19th January next, at noon.

Beaulieu—Sections 1, 3 to 5 and 8.

At the Auction Rooms of Mr R. W. Capstick, Tokomai-riro, on Monday, the 19th January next, at noon.

Sections in Waihola.

At the Auction Rooms of Mr R. W. Capstick, Tokomai-riro, on Monday, the 19th January next, at noon.

Sections in Kapiti.

At the Auction Rooms of Mr R. W. Capstick, Tokomai-riro, on Monday, the 19th January next, at noon.

Sections in Fairfax.

At Barr's Hall, Balclutha, on Tuesday, the 20th January next, at noon.

Sections in Kaitangata.

At Barr's Hall, Balclutha, on Tuesday, the 20th January next, at noon.

Sections in Port Molyneux.

At the Royal Mail Hotel, Popotunou, on Wednesday, 21st January next, at noon.

Sections in Clinton.

At Barr's Hall, Balclutha, on Tuesday, the 20th January next, at noon.

Sections in Newhaven.

At the Auction Rooms of Messrs Inder and George, Naidby, on Monday, the 19th January next, at noon.

Sections in Blair Taleri.

At the Mataura Bridge, on Thursday, the 22nd January next, at noon.

Sections in Wyndham.

At the Land Office, Dunedin, on Monday, 19th January next, at noon.

Sections in Greytown.

*At the Land Office, Dunedin, on Monday, the 19th January next, at noon.*  
 Sections in Waikawa.

*At the Survey Office, Lawrence, on Monday, the 19th January next, after the sale of Wetherstones.*  
 Sections in Township of Waipori.

*At the Land Office, Dunedin, on Monday, the 19th January next, at noon.*  
 Sections in Jamestown.

*At the Mataura Bridge, on Thursday, 22nd January next, at noon.*  
 Sections in Fortrose.

*At the Land Office, Dunedin, on Monday, the 19th January next, at noon.*  
 Sections in Hull.

*At Black's, Manuherikia, on Friday, the 23rd January next, at 2 p.m.*  
 Sections in Manuherikia.

*At the Auction Rooms of Messrs Inder and George, Naseby, on Monday, 19th January next, at noon.*  
 Sections in Naseby.

*At the Auction Rooms of Messrs Inder and George, Naseby, on Monday, 19th January next, at noon.*  
 Sections in Macraes.

*At Hill's Creek, on the 20th January next, at noon, subject to valuation for improvements.*  
 Sections as advertised.

*At Black's, Manuherikia, on Friday, the 23rd January next, after the township of Manuherikia.*  
 Sections in Ophir.

MONDAY, 20th April, 1874.

**5000** ACRES Land for sale on Deferred Payments on McNab's run, No. 111, on the Mataura River.

Notice is hereby given that a block of 5000 acres of agricultural land in Waikaka and Chatton Districts will be surveyed into suitable sections and opened for application on deferred payments at the Land Office, Invercargill, on the 20th April, 1874.

Price, 2s 6d per acre per annum for ten years, with certain conditions as to improvement.

MONDAY, 20th April, 1874.

**2500** acres near Macraes for sale on deferred payments on 20th April, 1874.

Notice is hereby given that block II, Highlay district, to the east of block I already surveyed, will be surveyed into suitable sections and opened for application on deferred payments on the 20th April, 1874, at the Land Office, Naseby.

The purchase money will be payable at the rate of 2s 6d per acre per annum (in advance) for 10 years, when, if the conditions are fulfilled, the land will become the freehold of the applicant.

TUESDAY, 13th JANUARY.

THE undermentioned town sections will be sold by auction at the Land Office, Invercargill, at noon on Tuesday, the 13th day of January proximo:—

Town.	Sections.	Block.	Upset price.
East Winton.	17	VIII	£80 0 0
Otautau	12	I	1 0 0
Do	12	V	1 0 0
Do	11	V	1 0 0
Invercargill.	8 and 9	XXXIII	10 0 0
Do	10 and 11	XXXIII	10 0 0
Do	12 and 13	XXXIII	10 0 0
Do	14 and 15	XXXIII	10 0 0
Do.	10 and 11	XLVII	10 0 0
Do	12 and 13	XLVII	10 0 0
Do	10 and 11	XL	10 0 0
Do.	1 and 2	XL	10 0 0

Invercargill	20 and 21	XI	10 0 0
Do	22	XL	5 0 0
Do	12	XL	5 0 0
Do	10 and 11	XXXIX	10 0 0
Do	8 and 9	XXXIV	10 0 0
Do	10 and 11	XXXIV	10 0 0
Do	10 and 11	XXXVIII	10 0 0
Do	1 and 2	XXXIX	10 0 0
Do	3 and 20	XXXIX	10 0 0
Do	21 and 22	XXXIX	10 0 0
Do	12 and 13	XXXIV	10 0 0
Do	14	XXXIV	5 0 0
Do	10 and 11	XXXV	10 0 0
Do	12	XXXV	5 0 0
Do	1 and 2	XXXVIII	10 0 0
Do	21 and 22	XXXVIII	10 0 0
Do	1 and 2	XLVII	10 0 0
Do	21 and 22	XLVII	10 0 0
Do	14 and 15	XLIII	10 0 0
Do	16	XLIII	5 0 0
Do	7 and 8	XLII	10 0 0
Do	16	XLI	5 0 0
Do	5	XLII	5 0 0
Do	20 and 21	XLIV	10 0 0
Do	17 and 18	XLIV	10 0 0
Do	19	XLIV	5 0 0
Do	9 and 10	XXV	10 0 0
Do	11	XLII	5 0 0
Do	5 and 6	XLVI	10 0 0
Do	17 and 18	XLVI	10 0 0
Do	2 and 21	L	10 0 0
Do	2 and 3	XXXII	10 0 0
Do	4 and 5	XXXII	10 0 0
Do	6 and 7	XXXII	10 0 0
Do	15 and 16	XXXII	10 0 0
Do	17 and 18	XXXII	10 0 0
Do	20 and 21	XXXII	10 0 0

EDUCATION RESERVES.

MONDAY, 19th January.

THE following mentioned Education Reserves will be leased by auction at the rooms of Mr S. Shrimski on Monday, the 19th January, immediately after the sale of Crown lands:—

Papakaio district, sections 53, 54, 55, block VII, 220 acres.

Papakaio district, sections 44, 45, 46, block VIII, 216 acres.

Papakaio district, sections 84, 85, 86, 109, 110, 111, block IV, 267 acres.

Papakaio district, section 2 of 98, block I, 28 acres.

Papakaio district, section 98, block II, 41 acres.

Awamoko, section 37, block IV, 228 acres.

Awamoko, section 18, block X, 147 acres.

Oamaru town, section 7, block LXII, 1 rood.

Oamaru town, section 16, block X, 1 rood.

Oamaru town, section 27, block XLIII, 1 rood.

At Herbert, on Tuesday, the 20th January, 1874, immediately after the sale of Crown Lands—

Herbert, section 4, block XIII, 1 rood.

At Murcott's Hotel, Hampden, immediately after the sale of Crown Lands—

Moeraki, section 1 of 15, block II, 40 acres.

At the Court House, Hawksbury, on Wednesday, the 21st January, 1874, immediately after the sale of Crown Lands—

Hawksbury district, sec. 2 of 12, b. VI, 24 acres.

Palmerston, section 1, block XXI, 1 rood.

Palmerston, section 8, block IV, 1 rood.

Copies of the leasing Regulations, and conditions of lease, may be had on application at the Education Office.

CORRECTED NOTICE.

TUESDAY, 20th day of January.

EDUCATION RESERVES. — The following mentioned Education Reserves will be leased by auction at Barr's Hall, Balclutha, on Tuesday, the 20th day of January, immediately after the sale of Crown lands there:—

Clutha District, section 10, block III, 50 acres

" " 6, XLVII, 49 "

" " 9, XVII, 50 "

" " 11, LXXXIII, 50 "

At Mataura Bridge Hotel, on Thursday, the 22nd January, immediately after the sale of Crown lands:—

Wyndham District, section 1, block V, 135 acres  
 " " " 1, VI, 181 "  
 " " " 1, IX, 196 "  
 " " " 4, I, 157 "

Copies of the leasing regulations and conditions of lease may be had at the Education Office, Dunedin.

#### EDUCATION RESERVES, SOUTHLAND.

**A**PPPLICATIONS will be received by Mr. John H. Baker, Survey Office, Invercargill, from persons wishing to lease any of the Reserves as formerly advertised.

Copies of the Otago Regulations, and conditions for the Leasing of Education Reserves, can be obtained from Mr. Baker, Invercargill.

**G**REY Road District.—Ratepayers in the above-named district are requested to take notice that the authorised rates for the current year are now payable to the undersigned at Greytown School-house.  
 3in. 7s. **WM. MACANDREW, Clerk.**

**N**OTICE is hereby given that the Palmerston District Road Board intend to levy a general district rate of one shilling in the pound on the annual value on all property throughout the district for the current year ending 30th June 1873. Objectors (if any) must lodge their objections in writing, within 30 days from date at the house of the Clerk, which will be heard at a special meeting at the North Western Hotel, on the third Wednesday in January, 1874. 12 o'clock, noon.

The Rate books are open for inspection at the house of the Clerk.

**JOHN KEEN, Clerk to the Board.**  
 Palmerston, Nov. 29, 1873. 4t.—15s.

**N**OTICE.—The Peninsula District Road Board having authorised a general road rate for the year 1873-74, all ratepayers in that district are requested to pay their rates to me previous to the third day of January, 1874. Rates can be paid to me on any lawful day but Saturday. All rates unpaid after that date will be recovered by legal process.

Lowest or any tender not necessarily accepted.

**WILLIAM HAY,**  
 Collector, Peninsula Road Board.  
 3s10s

**N**OTICE to Owner, Agent, or Trustee of section 4, block VI, South Molyneux district. I desire that the separating fence between sections 2 and 3, be made immediately, and that such fence be nine posts per chain, and five wires.

**JAMES TAIT,**  
 Owner of section 2, block VI.  
 November 18, 1873. 3t.—12s

**I**MPOUNDED, on the 22nd day of December, 1873, by Hugh Dworth, Ranger of Shag Valley Station, 1 bay cob horse, branded IW (with W on top) near shoulder, like D near neck,

Owner unknown, for trespassing on Shag Valley Station, for which ten shillings, driving and trespass expenses, is claimed, and in default of being released the above horse will be sold at the Public Pound at Macraes Flat on Friday, the 23rd day of January, 1874, at twelve o'clock noon.

**KERIN CLAFFY,**  
 Poundkeeper of the Macraes Flat Pound.

**I**MPOUNDED, on the 18th day of December, 1873, by Allan Stewart, for James Adams, Tokomairiro, 1 red and white heifer, branded P near rump, back-bit and fork near ear,

Owner unknown, for trespassing on fenced land, for which no damages are claimed, and in default of being released, the above heifer will be sold at the Public Pound at Lovell's Flat on Friday, the 16th day of January, 1874, at twelve o'clock noon.

**ALEX. NELSON,**  
 Poundkeeper of the Lovell's Flat Pound.

**I**MPOUNDED, on the 23rd day of December, 1873, by Mr William McPhail, Brighton, 1 red bullock, branded P or JP (conjoined) off shoulder,

Owner unknown, for trespassing on growing crop and breaking fences, for which one pound damages and driving expenses is claimed, and in default of being released,

the above cattle will be sold at the public pound at East Taieri, on Friday, the 16th day of January, 1874, at twelve o'clock noon.

**JAMES PURVIS,**  
 Poundkeeper of the East Taieri Pound.

**BALCLUTHA POUND.**—The bay filly advertised impounded by Peter Hunter, branded like M near shoulder, appears more like A1 near shoulder.

**GEO. BAIN,**  
 Poundkeeper, Balclutha Pound.  
 29th December, 1873.

**L**OST.—One dark bay filly, branded MC near shoulder; also one dark chestnut filly, branded MC near shoulder. They were seen at Waipori township early in this month.

£5 reward will be given on their delivery to Mr F. Oudaille, Havelock, or £4 on delivery to Mr R. Cotton, Waipori Hotel, Waipori.

**MALCOLM M'CORKINDALE.**  
 Waitahuna, 22nd December, 1873. 5s

#### AMENDED NOTICE. WHALING BONUS, £500.

**T**HE Provincial Government will pay £250 by way of Bonus to the first vessel which leaves the Province fully equipped for a whaling cruise; also £250 on her returning to the Province with a cargo of oil: Provided that such vessel is owned in, and hails from, a port within the Province. Vessel not to be under 150 tons. Provided also that she carries at least five boys as apprentices. Bonus will be paid on production of certificate from the Harbor Master that these provisions have been complied with.

**GEO. TURNBULL,**  
 Provincial Secretary.  
 Dunedin, 2nd December, 1873.

**F**REE Nominated Immigration.—Forms of Application and Regulations may be obtained at any of the School-houses and Police Offices out of Dunedin.

(From the *New Zealand Gazette*, No. 72, December 18, 1873.)  
*Deputy Registrar of Marriages, &c., appointed.*

Colonial Secretary's Office,  
 Wellington, 11th December, 1873.

**H**IS Excellency the Governor has been pleased to appoint

**GEORGE REID, Esq.,**  
 to be Deputy of the Registrar of Marriages, and of Births, Deaths, and Marriages, for the district of Manuherikia, as the same is defined in Proclamation of the 8th day of May, 1873, and published in the *New Zealand Gazette*, No. 28, of 9th May, 1873.

**DANIEL POLLEN.**

(From the *New Zealand Gazette*, No. 73, Dec. 24, 1873)  
*Warrant appointing additional Polling Places.*

**JAMES FERGUSSON, GOVERNOR.**

**TO ALL TO WHOM THESE PRESENTS SHALL COME, GREETING—**

Now therefore I, Sir James Fergusson, Baronet, the Governor of New Zealand, in pursuance of the power and authority in me vested by the said Act, do hereby appoint the following places to be additional polling places for the district of Clutha, for the election of Members of the Provincial Council of the Province of Otago, namely,—

The School House, Inchelutha;  
 The School House, Waitepeka;  
 The School House, Kaihiku; and  
 The School House, Waiwera.

Given under the hand of His Excellency the Right Honorable Sir James Fergusson, Baronet, a Member of Her Majesty's Most Honorable Privy Council, Governor and Commander-in-Chief in and over Her Majesty's Colony of New Zealand and its Dependencies, and Vice-Admiral of the same, at Christchurch, this thirteenth day of December, in the year of our Lord one thousand eight hundred and seventy-three.

**DANIEL POLLEN.**

JAMES FERGUSSON, Governor.

WHEREAS by "The Public Health Act 1872," it is, among other things, enacted that the Governor shall from time to time appoint a convenient place or places, in each district constituted as therein mentioned, for the performance of vaccination therein, and shall take the most effectual means for giving, from time to time, to all persons resident within such district, due notice of the days and hours at which a public vaccinator will attend at such place to vaccinate all persons not already successfully vaccinated, who may then appear there, and also of the days and hours at which such public vaccinator will attend at such place to inspect the progress of such vaccination in persons so vaccinated: And whereas certain districts have been appointed under the said Act for the purpose of affording facilities for vaccination therein, and certain persons have been appointed public vaccinators in such districts, and it is expedient that places should be appointed for the performance of vaccination, and that notice of the days and hours at which the public vaccinator will attend for the purposes aforesaid should be given:—

Now therefore I, Sir James Fergusson, the Governor of the Colony of New Zealand, in pursuance and exercise of the powers vested in me by the hereinbefore in part recited Act, do hereby appoint the several places mentioned in the second column of the Schedule hereto as and to be places at which public vaccinators appointed for the respective districts mentioned in the first column of the said Schedule shall attend for the performance of vaccination as required by the said Act; and I do hereby give notice that each such public vaccinator will attend at the respective places aforesaid, for the purpose of performing such vaccination, on the days and at the hours set forth in the third column of the said Schedule opposite the name of each such place; and further, that at each such place as last aforesaid, the public vaccinator will attend for the purpose of inspecting the progress of such vaccination in the persons so vaccinated on the days and at the hours respectively set forth in the fourth column of the said Schedule opposite the name of each such place.

Given under the hand of His Excellency the Right Honorable Sir James Fergusson, Baronet, a Member of Her Majesty's Most Honorable Privy Council, Governor and Commander-in-Chief in and over Her Majesty's Colony of New Zealand and its Dependencies, and Vice-Admiral of the same, at Christchurch; and issued this eleventh day of December, in the year of our Lord one thousand eight hundred and seventy-three.

DANIEL POLLEN.

PROVINCE OF OTAGO.

District for which public vaccinator appointed.	Place where vaccination to be performed.	Days and hours fixed for performance of vaccination.	Days and hours fixed for inspecting the progress of vaccination.
74. Oamaru	The Surgery at Mr Wait's, Oamaru	1st Wednesday in every month, from 12 noon till 2 p.m.	At the same place on the same day in the following week after vaccination performed, from 12 noon till 2 p.m.
75. Hamilton	The Hospital, Naseby	Every Friday at 11 a.m.	Do.
76. Hyde	The School House, Hyde	1st Wednesday in every month, from 12 noon till 2 p.m.	Do.
77. Otepopo	The Residence of Dr Hayne, Hampden	Do.	Do.
78. Palmerston	The Surgery at Mr Brown's, Palmerston	Do.	Do.
79. Waikouaiti	The Resident Magistrate's Court, Hawksbury	3rd Wednesday in every month, from 12 noon till 2 p.m.	Do.
80. Port Chalmers	The Residence of Dr Drysdale, Port Chalmers	1st Wednesday in every month, from 12 noon till 2 p.m.	Do.
81. Dunedin	The Hospital, Dunedin	Every Friday, at 11 a.m.	Do.
82. North Taieri	The Surgery at Mr Inglis's, Mosgiel	1st Wednesday in every month, from 12 noon till 2 p.m.	Do.
83. West Taieri	The Surgery at Mr McBrearty's, Outram	Do.	Do.
84. East Taieri	The School House, East Taieri	3rd Wednesday in every month, from 12 noon till 2 p.m.	Do.
85. Waipori	The Hospital, Lawrence	Every Friday, at 11 a.m.	Do.
86. Gabriel's	Do.	Do.	Do.
87. Bluespur	Do.	Do.	Do.
88. Waitahuna	Do.	Do.	Do.
89. Tokomairiro	The Residence of Dr Fergusson, Milton	1st Wednesday in every month, from 12 noon till 2 p.m.	Do.
90. North Molyneux...	The Surgery at Mr Smith's, Balclutha	Every Friday, at 11 a.m.	Do.
91. Balclutha	Do.	Do.	Do.
92. Kaihiku	Do.	Do.	Do.
93. Clutha	Do.	Do.	Do.
94. Popotunoa	The Post Office, Clinton	1st Wednesday in every month, from 12 noon till 2 p.m.	Do.
95. Tapanui	The Surgery at Mr Douglass', Tapanui	Do.	Do.
96. Lower Mataura	The School House, Lower Mataura	Do.	Do.
97. Winton	The Resident Magistrate's Court, Winton	3rd Wednesday in every month, from 12 noon till 2 p.m.	Do.
98. Invercargill	The Hospital, Invercargill	Every Friday, at 11 a.m.	Do.
99. Campbelltown	The Resident Magistrate's Court, Campbelltown	1st Wednesday in every month, from 12 noon till 2 p.m.	Do.
100. Stewart's Island	Do.	Do.	Do.
101. Riverton	The Surgery at Mr Densham's, Riverton	Do.	Do.
102. Wakatipu	The Hospital, Frankton	Every Friday, at 11 a.m.	Do.
103. Arrow	The Resident Magistrate's Court, Arrowtown	1st Wednesday in every month, from 12 noon till 2 p.m.	Do.

District for which public vaccinator appointed.	Place where vaccination to be performed.	Days and hours fixed for performance of vaccination.	Days and hours fixed for inspecting the progress of vaccination.
104. Dunstan	The Hospital, Clyde	Every Friday, at 11 a.m.	At the same place on the same day in the following week after vaccination performed, from 12 noon till 2 p.m.
105. Nokomai and Switzers	The Surgery at Mr McChrystal's, Switzers	1st Wednesday in every month, from 12 noon till 2 p.m.	Do.
106. Mount Benger	The Resident Magistrate's Court, Roxburgh	Do.	Do.
107. Manuherikia	The Resident Magistrate's Court, Alexandra	3rd Wednesday in every month, from 12 noon till 2 p.m.	Do.
108. Blacks	The Residence of Dr Niven, Blacks	1st Wednesday in every month, from 12 noon till 2 p.m.	Do.
109. Blackstone	Do.	Do.	Do.
110. Cromwell	The Surgery at Mr Corse's, Cromwell	Do.	Do.
111. CHATHAM ISLANDS	The Resident Magistrate's Court, Waitangi	Every Friday, at 11 a.m.	Do.

*Public Notice.*

Colonial Secretary's Office,  
Wellington, 5th December, 1873.

IT is hereby notified for public information, that under the provisions of the "Public Health Act 1872, his Excellency the Governor has been pleased to appoint the under-mentioned gentlemen to be public vaccinators to perform gratuitous vaccination in accordance with the provisions of the said Act, and any regulations made or to be made thereunder, for the several districts mentioned in the Schedule hereto and set opposite their names therein. These appointments are intended to take effect from the 2nd proximo, and supersede all previous appointments of public vaccinators.

DANIEL POLLEN,  
Colonial Secretary.

## SCHEDULE.

## PROVINCE OF OTAGO.

74. Oamaru—John Stubbs Wait, Oamaru.  
75. Hamilton—John Dick, M.D., Naseby.  
76. Hyde—John Dick, M.D., Naseby.  
77. Otepopo—William Reynolds Hayne, M.D., Hampden.  
78. Palmerston—William Brown, Palmerston.  
79. Waikouaiti—William Brown, Palmerston.  
80. Port Chalmers—John Drysdale, M.D., Port Chalmers.  
81. Dunedin—Robert Burns, Dunedin.  
82. North Taieri—Hugh Inglis, Mosgiel.  
83. West Taieri—James McBrearty, Otram.  
84. East Taieri—Hugh Inglis, Mosgiel.  
85. Waipori—Alexander Stewart, M.D., Lawrence.  
86. Gabriels—Alexander Stewart, M.D., Lawrence.  
87. Bluespur—Alexander Stewart, M.D., Lawrence.  
88. Waitahuna—Alexander Stewart, M.D., Lawrence.  
89. Tokomairiro—Alexander John Fergusson, M.D., Milton.

90. North Molyneux—John Gibson Smith, Balclutha.  
91. Balclutha—John Gibson Smith, Balclutha.  
92. Kaihiku—John Gibson Smith, Balclutha.  
93. Clutha—John Gibson Smith, Balclutha.  
94. Popotunoa—John Gibson Smith, Balclutha.  
95. Tapanui—Thomas Kennedy Douglas, Tapanui.  
96. Lower Mataura—William George McClure, M.D., Invercargill.  
97. Winton—William George McClure, M.D., Invercargill.  
98. Invercargill—William Panton Grigor, Invercargill.  
99. Campbelltown—William Panton Grigor, Invercargill.  
100. Stewart's Island—William Panton Grigor, Invercargill.  
101. Riverton—Richard Densham, Riverton.  
102. Wakatipu—James Douglas, Frankton.  
103. Arrow—James Douglas, Frankton.  
104. Dunstan—Robert Wright Stirling, Clyde.  
105. Nokomai and Switzers—John McChrystal, Switzers.  
106. Mount Benger—Alexander Stewart, M.D., Lawrence.  
107. Manuherikia—John Duncan Niven, M.D., Blacks.  
108. Blacks—John Duncan Niven, M.D., Blacks.  
109. Blackstone—John Duncan Niven, M.D., Blacks.  
110. Cromwell—James Corse, Cromwell.  
111. CHATHAM ISLANDS—Samuel Deighton, Waitanga.

*Census Enumerators and Superintendent Collectors appointed.*

Colonial Secretary's Office,  
Wellington, 23rd December, 1873.

HIS Excellency the Governor has been pleased to appoint the following gentlemen to be Census Enumerators under the Census Acts, and Superintendent Collectors under "The Census Acts Amendment Act, 1867"—

\* \* \* \* \*  
J. Sperrey ... Province of Otago.  
S. Deighton ... Chatham Islands.

JOHN BATHGATE,  
(in the absence of the Colonial Secretary).