



OTAGO

PROVINCIAL GOVERNMENT GAZETTE.

(PUBLISHED BY AUTHORITY)

Vol. XIX.

Dunedin : Wednesday, January 27, 1875.

No. 945

PROCLAMATION.

Setting apart 1,000 Acres of Land in the Dunback Hundred, for occupation on deferred payments.

By His Honor James Macandrew, Esquire, Superintendent of the Province of Otago.

WHEREAS by the 47th section of the Act of the General Assembly of New Zealand, intituled "The Otago Waste Lands Act, 1872," it is enacted that it shall be lawful for the Superintendent, with the advice and consent of the Provincial Council, to set apart in any part of the Province, districts or blocks of land within which licenses to occupy land and leases thereof on deferred payments may be granted either exclusively or within which the land shall be open for license or lease on deferred payment, or for sale on immediate payment.

And whereas the Provincial Council of the Province of Otago has recommended the Superintendent of the said Province to set apart the lands hereinafter specified for alienation on deferred payments :

Now therefore I, James Macandrew, Superintendent of the Province of Otago, by and with the advice and consent of the Provincial Council as aforesaid, do hereby, by virtue and in exercise of the powers conferred upon me by "The Otago Waste Lands Act, 1872," and of every or any power in this behalf enabling me, proclaim, declare, and set apart all that district called Block IV., Dunback, as a District within which the land shall be open for license or lease as aforesaid, or for sale on immediate payment; and I do further, by virtue of the aforesaid powers, proclaim and declare that those sections numbered respectively 6, 7, 10, 13, and 14, Block IV., on the map of the said District, will be open on the 10th day of February, 1875, for application for license and lease, on deferred payment, as provided in the Otago Waste Lands Act, 1872.

Given under my hand, and issued under the public seal of the Province of Otago, this 19th day of January, 1875.

(L.S.) J. MACANDREW,
Superintendent of Otago.

PROCLAMATION.

Setting apart 1,600 Acres of Land in the Waikoikoi Hundred for occupation on deferred payment.

By His Honor James Macandrew, Esquire, Superintendent of the Province of Otago.

WHEREAS by the 47th section of the Act of the General Assembly of New Zealand, intituled "The Otago Waste Lands Act, 1872," it is enacted that it shall be lawful for the Superintendent, with the advice and consent of the Provincial Council, to set apart in any part of the Province, districts or blocks of land within which licenses to occupy land and leases thereof on deferred payments may be granted either exclusively or within which the land shall be open for license or lease on deferred payment, or for sale on immediate payment.

And whereas the Provincial Council of the Province of Otago has recommended the Superintendent of the said Province to set apart the lands hereinafter specified for alienation on deferred payments :

Now therefore I, James Macandrew, Superintendent of the Province of Otago, by and with the advice and consent of the Provincial Council as aforesaid, do hereby, by virtue and in exercise of the power conferred upon me by "The Otago Waste Lands Act, 1872," and of every or any power in this behalf enabling me, proclaim, declare, and set apart all that district called Block II, Glenkenich, and Block VIII, Greenvale as a District within which the land shall be open for license or lease as aforesaid, or for sale on immediate payment; and I do further by virtue of the aforesaid powers proclaim and declare that those sections numbered respectively 21, 23, 26 and 29, Block II, Glenkenich, and sections 3, 5, 7, and 11, Block VIII, Greenvale, on the map of the said Districts will be open on the 7th day of January, 1875, for application for license and lease, on deferred payment as provided in the Otago Waste Lands Act, 1872.

Given under my hand, and issued under the public seal of the Province of Otago, this 6th day of January, 1875.

(L.S.) J. MACANDREW,
Superintendent of Otago.

PROCLAMATION.

Setting apart Land in the Tuapeka District for occupation on deferred payments.

By His Honor James Macandrew, Esquire Superintendent of the Province of Otago.

WHEREAS by the 47th section of the Act of the General Assembly of New Zealand, intituled "The Otago Waste Lands Act, 1872," it is enacted that it shall be lawful for the Superintendent, with the advice and consent of the Provincial Council, to set apart in any part of the Province, districts or blocks of land within which licenses to occupy land and leases thereof on deferred payments may be granted either exclusively or within which the land shall be open for license or lease on deferred payment, or for sale on immediate payment.

And whereas the Provincial Council of the Province of Otago has recommended the Superintendent of the said Province to set apart the lands hereinafter specified for alienation on deferred payments:

Now therefore I, James Macandrew, Superintendent of the Province of Otago, by and with the advice and consent of the Provincial Council as aforesaid, do hereby, by virtue and in exercise of the powers conferred upon me by "The Otago Waste Lands Act, 1872," and of every or any power in this behalf enabling me, proclaim, declare, and set apart all that district called the Block II, and Block III, Tuapeka, West District, as a District within which the land shall be open for license or lease as aforesaid, or for sale on immediate payment; and I do further by virtue of the aforesaid powers proclaim and declare that those sections numbered respectively 11, 12, 18, 19, 20, 21, 22, 23, 24, 40, 40A, 41, 42, block II. Sections, 31, 42, 43, 44, 46, 47, 48, 49, 51, 52, 53, 54, 55, 56, 57 and 59, Block III, on the map of said Districts, will be open on the 3rd day of November, 1874, for application for license and lease, on deferred payment as provided in the Otago Waste Lands Act, 1872.

Given under my hand, and issued under the public seal of the Province of Otago, this 2nd day of November, 1874.

(L.S.) J. MACANDREW,
Superintendent of Otago.

PROCLAMATION.

Setting apart Land in Dart Hundred for occupation on deferred payments.

By His Honor James Macandrew, Esquire, Superintendent of the Province of Otago.

WHEREAS by the 47th section of the Act of the General Assembly of New Zealand, intituled "The Otago Waste Lands Act, 1872," it is enacted that it shall be lawful for the Superintendent, with the advice and consent of the Provincial Council, to set apart in any part of the Province, districts or blocks of land within which license to occupy land and leases thereof on deferred payments may be granted either exclusively or within which the land shall be open for license or lease on deferred payment, or for sale on immediate payment.

And whereas the Provincial Council of the Province of Otago has recommended the Superintendent of the said Province to set apart the lands hereinafter specified for alienation on deferred payments:

Now therefore I, James Macandrew, Superintendent of the Province of Otago by and with the advice and consent of the Provincial Council as aforesaid, do hereby, by virtue and in exercise of the powers conferred upon me by "The Otago Waste Lands Act, 1872," and of every or any power in this behalf enabling me, proclaim, declare, and set apart all that district called Block I, Earnslaw District, as a District within which the land shall be open for license or lease as aforesaid, or for sale on immediate payment; and I do further by virtue of the aforesaid powers proclaim and declare that those sections numbered respectively, 1, 2, 5, 6, 9, 10, 15, 16, 23, 24, 27, 28, 32, 33, 34, 35, 36, 38, 39, Block I. Earnslaw District, on the map of the said District, will be open on the 16th day of November, 1874, for application for license and lease, on deferred payment as provided in the Otago Waste Lands Act, 1872.

Given under my hand, and issued under the public seal of the Province of Otago, this 2nd day of November, 1874.

(L.S.) J. MACANDREW,
Superintendent of Otago.

PROCLAMATION

Setting apart Lands in the Keiwera Hundred for occupation on deferred payments.

By His Honor James Macandrew, Esquire, Superintendent of the Province of Otago.

WHEREAS by the 47th section of the Act of the General Assembly of New Zealand, intituled "The Otago Waste Lands Act, 1872," it is enacted that it shall be lawful for the Superintendent, with the advice and consent of the Provincial Council to set apart in any part of the Province, districts or blocks of land within which licenses to occupy land and leases thereof on deferred payments may be granted either exclusively or within which the land shall be open for license or lease on deferred payment, or for sale on immediate payment.

And whereas the Provincial Council of the Province of Otago has recommended the Superintendent of the said Province to set apart the lands hereinafter specified for alienation on deferred payments:—

Now, therefore, I, James Macandrew, Superintendent of the Province of Otago, by and with the advice and consent of the Provincial Council as aforesaid, do hereby, by virtue and in exercise of the powers conferred upon me by "The Otago Waste Lands Act, 1872," and of every or any power in this behalf enabling me, proclaim, declare, and set apart all that district called Block X., Waikaka district, as a district within which the land shall be open for license or lease as aforesaid, or for sale on immediate payment; and I do further by virtue of the aforesaid powers proclaim and declare that those sections numbered respectively 5, 6, 7, 8, 9, 10, 11, 12, 13, and 14, block X., Waikaka, on the map of the said district will be open on the 24th day of February, 1875, for application for license and lease, on deferred payment, as provided in "The Otago Waste Lands Act, 1872."

Given under my hand, and issued under the public seal of the Province of Otago, this 26th day of January, 1875.

(L.S.) J. MACANDREW,
Superintendent of Otago.

PROCLAMATION.

Setting apart Land in the Pukorau Hundred for occupation on deferred payments.

By His Honor James Macandrew, Esquire, Superintendent of the Province of Otago.

WHEREAS by the 47th section of the Act of the General Assembly of New Zealand, intituled "The Otago Waste Lands Act, 1872," it is enacted that it shall be lawful for the Superintendent, with the advice and consent of the Provincial Council, to set apart in any part of the Province, districts or blocks of land within which licenses to occupy land and leases thereof on deferred payments may be granted either exclusively or within which the land shall be open for license or lease on deferred payments, or for sale on immediate payment.

And whereas the Provincial Council of the Province of Otago has recommended the Superintendent of the said Province to set apart the lands hereinafter specified for alienation on deferred payments:

Now therefore I, James Macandrew, Superintendent of the Province of Otago, by and with the advice and consent of the Provincial Council as aforesaid, do hereby, by virtue and in exercise of the powers conferred upon me by "The Otago Waste Lands Act, 1872," and of every or any power in this behalf enabling me, proclaim declare, and set apart all that district called Block IX., Waikaka, and Block XI., Waipahee, as a District within which the land shall be open for license or lease as aforesaid, or for sale on immediate payment: and I do further by virtue of the aforesaid powers proclaim and declare that those sections numbered respectively 11, 15, 16, 21, 22, 24, 26, 27, 29, 30, 32, 33, Block 9, Waikaka, and 1, 4, 5, Block XI., Waipahee, on the map of the said districts, will be open on Wednesday, the 24th day of February, 1875, for application for

license and lease, on deferred payment, as provided in the *Otago Waste Lands Act, 1872*.

Given under my hand, and issued under the public seal of the Province of Otago, this 26th day of January, 1875.
(L.S.) J. MACANDREW,
Superintendent of Otago.

PROCLAMATION

Setting apart Land in the Waipaaee Hundred for occupation on deferred payments.

By His Honor James Macandrew, Esquire, Superintendent of the Province of Otago.

WHEREAS by the 47th Section of the Act of the General Assembly of New Zealand, intituled "The Otago Waste Lands Act, 1872," it is enacted that it shall be lawful for the Superintendent, with the advice and consent of the Provincial Council, to set apart in any part of the Province, districts or blocks of land within which licenses to occupy land and leases thereof, on deferred payments, may be granted either exclusively, or within which the land shall be open for license or lease on deferred payment, or for sale on immediate payment :

And whereas the Provincial Council of the Province of Otago has recommended the Superintendent of the said Province to set apart the lands hereinafter specified for alienation on deferred payments :

Now, therefore, I, James Macandrew, Superintendent of the Province of Otago, by and with the advice and consent of the Provincial Council as aforesaid, do hereby, by virtue and in exercise of the powers conferred upon me by "The Otago Waste Lands Act, 1872," and of every or any power in this behalf enabling me, proclaim, declare, and set apart all that district called Block V., Waipaaee District, as a district within which the land shall be open for license or lease as aforesaid, or for sale on immediate payment; and I do further by virtue of the aforesaid powers proclaim and declare that those sections numbered respectively 4, 7, 8, 12, 13, 14, 19, and 20, Block V., Waipaaee, on the map of the said district will be open on the 24th day of February, 1875, for application for license and lease, on deferred payment, as provided in "The Otago Waste Lands Act, 1872."

Given under my hand, and issued under the public seal of the Province of Otago, this 26th day of January, 1875.
(L.S.) J. MACANDREW,
Superintendent of Otago.

PROCLAMATION

Setting apart Land in the Kuriwao Hundred, for occupation on deferred payments.

By His Honor James Macandrew, Esquire, Superintendent of the Province of Otago.

WHEREAS by the 47th section of the Act of the General Assembly of New Zealand, intituled "The Otago Waste Lands Act, 1872," it is enacted that it shall be lawful for the Superintendent, with the advice and consent of the Provincial Council to set apart in any part of the Province, districts or blocks of land within which licenses to occupy land and leases thereof on deferred payments may be granted either exclusively, or within which the land shall be open for license or lease on deferred payment, or for sale on immediate payment.

And whereas the Provincial Council of the Province of Otago has recommended the Superintendent of the said Province to set apart the lands hereinafter specified for alienation on deferred payments :

Now, therefore, I, James Macandrew, Superin-

tendent of the Province of Otago, by and with the advice and consent of the Provincial Council as aforesaid, do hereby, by virtue and in exercise of the powers conferred upon me by "The Otago Waste Lands Act, 1872," and of every or any power in this behalf enabling me, proclaim, declare, and set apart all that district called Block XV., Waipaaee District, and Block V., Kuriwao District, as a district within which the land shall be open for license or lease as aforesaid, or for sale on immediate payment; and I do further by virtue of the aforesaid powers proclaim and declare that those sections numbered respectively 4, 5, and 7, Block XV., Waipaaee, and Sections 1, 4, 6, 8, 17, 20, Block V., Kuriwao, on the map of the said districts will be open on the 24th day of February, 1875, for application for license and lease, on deferred payment, as provided in "The Otago Waste Lands Act, 1872."

Given under my hand, and issued under the public seal of the Province of Otago, this 26th day of January, 1875.
(L.S.) J. MACANDREW,
Superintendent of Otago.

PROCLAMATION.

Setting apart Land in the Waikaka Hundred for occupation on deferred payments.

By His Honor James Macandrew, Esquire, Superintendent of the Province of Otago.

WHEREAS by the 47th section of the Act of the General Assembly of New Zealand, intituled "The Otago Waste Lands Act, 1872," it is enacted that it shall be lawful for the Superintendent, with the advice and consent of the Provincial Council, to set apart in any part of the Province, districts or blocks of land within which licenses to occupy land and leases thereof on deferred payments may be granted either exclusively or within which the land shall be open for license or lease on deferred payment or for sale on immediate payment.

And whereas the Provincial Council of the Province of Otago has recommended the Superintendent of the said Province to set apart the lands hereinafter specified for alienation on deferred payments :

Now, therefore, I, James Macandrew, Superintendent of the Province of Otago, by and with the advice and consent of the Provincial Council as aforesaid, do hereby, by virtue and in exercise of the powers conferred upon me by "The Otago Waste Lands Act, 1872," and of every or any power in this behalf enabling me, proclaim, declare, and set apart all that district called Blocks I. and III., Chatton District, as a District within which the land shall be open for license or lease as aforesaid, or for sale on immediate payment; and I do further by virtue of the aforesaid powers proclaim and declare that those sections numbered respectively 3, 5, 6, 11, 12, 13, 14, 17, 18, 21, 23, 25, 28, 29, 31, 33, 34, 36, 37, and 39, block I., Chatton District, and sections 2, 4, 5, 6, Block III. Chatton District, on the map of the said district, will be open on the 10th day of February, 1875, for application for license and lease on deferred payment, as provided in the Otago Waste Lands Act, 1872.

Given under my hand, and issued under the public seal of the Province of Otago, this 26th day of January, 1875.
(L.S.) J. MACANDREW,
Superintendent of Otago.

PROCLAMATION.

By His Honor James Macandrew, Superintendent of the Province of Otago.

I, JAMES MACANDREW, Esquire, Superintendent of the Province of Otago, do, by virtue and in exercise of the power vested in the Superintendent

of the Province of Otago in this behalf by the "Roads Diversion Ordinance, 1866," and of the powers vested in me as Superintendent of the Province of Otago, hereby proclaim and declare that all that road and all that portion of road in the Province of Otago, mentioned and referred to in the said "Roads Diversion Ordinance, 1866," and particularly described in the Schedule hereto, shall from and after the day of the date hereof, cease to be a public road or thoroughfare, and shall no longer form part of the public road in the Road District in the Province of Otago, mentioned in the Schedule to the said Ordinance.

—
SCHEDULE.

Sydney (now Otepopo) Road District, No. 15.

All that area in the Province of Otago containing by admeasurement 10a. 2r. 14 poles, more or less, being a road line situate in Block VI., Otepopo Survey District, bounded towards the north and north-east by part of section numbered 16, and Sections 17, 18, 19, 20, 21, 22, and 23, ten thousand eight hundred (10,800) links, more or less; towards the south-east by Sections numbered 2 of 41, 42, 43, 44, 45, and 46, ten thousand three hundred and fifty (10,350) links, more or less; towards the south and south-west by part of Section numbered 29 and Sections 30, 31, and 32, ten thousand eight hundred (10,800) links, more or less; and towards the north-west by Sections numbered 32, 33, 34, 35, 36, 37, and 38, ten thousand four hundred (10,400) links, more or less.

Dated at Dunedin, this 26th day of January, 1875.

J. MACANDREW,
Superintendent of Otago.

—
PROCLAMATION.

By His Honor James Macandrew, Esquire, Superintendent of the Province of Otago.

I, JAMES MACANDREW, Superintendent of the Province of Otago, by virtue of the powers vested in me by section 180 of the Otago Roads Ordinance, 1871, and of every other power enabling me in this behalf, do hereby and with the consent and approval of my Executive Council, do hereby proclaim and direct that tolls shall be payable and collected at the Kaikorai Toll-bar on the District road in the Kaikorai Valley, for all animals and vehicles passing or repassing through the same.

Given under my hand, and issued under the public seal of the Province of Otago, at Dunedin, this 26th day of January, 1875.

J. MACANDREW,
Superintendent of Otago.

—
PROCLAMATION.

Declaring the "Thistle Ordinance, 1862," to be in operation within a certain district in the Province of Otago.

By His Honor James Macandrew, Superintendent of the Province of Otago.

WHEREAS by an Ordinance made by the Superintendent of the Province of Southland, with the advice and consent of the Provincial Council thereof, entitled the "Thistle Ordinance, 1862," it was enacted that it should be lawful for the Superintendent from time to time by Proclamation in the Provincial Government *Gazette*, to declare that the said Ordinance should come into operation within any district, and thereby to proclaim the limits of the district. And Whereas by "The Otago and Southland Union Act, 1870," it was enacted that in every Ordinance of the Superintendent and Provincial Council of the Province of Southland the terms "Superintendent" and "Provincial Government *Gazette*" should, upon the coming into operation of the said Act, be construed as and should mean respectively the Superintendent for the time being of the Province of Otago (therein called the "new Province"), and the Government *Gazette* of the said Province of Otago.

Now therefore, I, James Macandrew, Superintendent of the said Province of Otago, do hereby by virtue of all the powers enabling me in this behalf, proclaim and declare that the said "Thistle Ordinance, 1862," shall come into operation on and after this day within the District hereinafter described, as the limits of the said District are defined and described in the Schedule hereto.

—
SCHEDULE.

All that parcel of land in the Province of Otago, being the Appleby Subdivision of the Invercargill Road District, bounded towards the north-west by Waiopai Subdivision on the east, by the boundary of the Invercargill Road District, towards the south by the southern boundary of block XIX, Invercargill Hundred, and its continuance due east and towards the west by the western boundary of the Invercargill Road District.

Given under my hand, and issued under the public seal of the Province of Otago, at Dunedin, this 26th day of January, 1875.

J. MACANDREW,
Superintendent of Otago.

—
PROCLAMATION.

Declaring the "Thistle Ordinance, 1862," to be in operation within a certain District in the Province of Otago.

By His Honor James Macandrew, Superintendent of the Province of Otago.

WHEREAS by an Ordinance made by the Superintendent of the Province of Southland, with the advice and consent of the Provincial Council thereof, entitled the "Thistle Ordinance, 1862," it was enacted that it should be lawful for the Superintendent from time to time by Proclamation in the Provincial Government *Gazette*, to declare that the said Ordinance should come into operation within any district, and thereby to proclaim the limits of the district. And whereas by "The Otago and Southland Union Act, 1870," it was enacted that in every Ordinance of the Superintendent and Provincial Council of the Province of Southland, the terms "Superintendent" and "Provincial Government *Gazette*" should, upon the coming into operation of the said Act, be construed as and should mean respectively the Superintendent for the time being of the Province of Otago (therein called the "new Province"), and the Government *Gazette* of the said Province of Otago.

Now therefore, I, James Macandrew, Superintendent of the said Province of Otago, do hereby, by virtue of all the powers enabling me in this behalf, proclaim and declare that the said "Thistle Ordinance, 1862," shall come into operation on and after this day within the District hereinafter described, as the limits of the said District are defined and described in the Schedule hereto.

—
SCHEDULE.

All that area in the Province of Otago bounded by a line proceeding from a point on the Ocean Beach due east to the Oreti River, at the junction of the Makarewa, thence by the Oreti River to the boundary of the Oreti electoral district, thence in an easterly direction along the said boundary to a point due north from the western boundary of block I, Lindhurst Survey District, thence due south to the Hedgehope stream, thence in a westerly direction along the said stream and the northern boundary of block I, Forest Hill Survey District to the Makarewa River, thence south-westerly along the said river to the eastern boundary of block XIII, Invercargill Survey District, thence due south to the Waiopi river, thence westerly along the said Waiopi River and the western shore of the New River Estuary to the Ocean, thence north-westerly along the Ocean Beach to the starting point.

Given under my hand and issued under the public seal of the Province of Otago, at Dunedin, this 26th day of January, 1875.

L.S. J. MACANDREW,
Superintendent of Otago.

—
TO MR. WILLIAM RUSSELL,
CLERK, MAKAREWA ROAD BOARD.

By virtue of the powers vested in me by the Ordinance passed by the Superintendent of the Province of Southland, with the advice and consent of the Provincial Council thereof, entitled "The Thistle Ordinance, 1862," and of all the powers enabling me in that behalf, I hereby appoint you, the said William Russell, to give the notices and to enforce the provisions of the "Thistle Ordinance, 1862," as provided in the said Ordinance.

Given under my hand this 26th day of January, 1875.

(L.S.) J. MACANDREW,
Superintendent of Otago.

TO MESSRS. ARTHUR GERRARD, CHARLES COSTER, JOHN HENRY MENZIES, JAMES MACKINTOSH, WILLIAM JOHNSTON, SAMUEL HODGKINSON, JOHN CUMMING, ARTHUR YOUNG, WILLIAM HOPCROFT, WILLIAM ANDERSON LYON, JOHN MCINTYRE, PETER McNEILL, WILLIAM BOYD, JUN., LACHLAN FRASER, AND THOMAS SUTTON.

SOUTHLAND DISTRICT.

BY virtue of the powers vested in me by the Ordinance passed by the Superintendent of the Province of Southland, with the advice and consent of the Provincial Council thereof, entitled "The Thistle Ordinance, 1862," and of all the powers enabling me in that behalf, I hereby appoint you, and every one of you, to be persons to give the notices and to enforce the provisions of "The Thistle Ordinance, 1862," as provided in the said Ordinance.

Given under my hand this 25th day of January, 1875.

J. MACANDREW,
Superintendent of Otago.

NOTICE is hereby Given, that Meetings for the election of Wardens for the undermentioned Hundreds will be held at the places and dates set opposite:—

Moeraki Hundred, Wednesday, 3rd February, 6 p.m., at Schoolhouse, Hampden.
Hawksbury Hundred, Thursday, 4th February, 6 p.m., at Mr. Orley's Store.
Waikouaiti Hundred, Friday, 5th February, 6 p.m., at Schoolhouse, Merton.
Traquair Hundred, Monday, 8th February, 6 p.m., at Schoolhouse, near the Church.
West Taieri Hundred, Tuesday, 9th February, 6 p.m., at Schoolhouse, Manngatua.

J. T. THOMSON,
Chief Commissioner.

Waste Land Board Office,
Dunedin, 25th January, 1875.

843 ACRES, WAIKAKA HUNDRED SALE.

Monday, 1st March, 1875.

Notice is hereby given that the following allotments of rural land will be offered for sale by public auction at the Survey Office, Mataura Bridge, on Monday, the 1st day of March next, at noon, as land of special value, in terms of Clause 85, Otago Waste Land Act, 1872, the land being of superior quality, and adjoining deferred payment block, having river and railway frontage, at the upset price of £2 per acre:—

Section.	Block.	District.	Acreage.
7	2	Chatton	47 2 29
26	2	Waikaka	198 1 20
27	"	"	200 0 0
30	"	"	198 0 0
31	"	"	199 2 4

J. T. THOMSON,
Chief Commissioner.

Waste Land Board Office,
Dunedin, 20th January, 1875.

The unsurveyed portion of the above Hundred has been withdrawn from sale, pending completion of survey.

Sections 1 to 4, Block II., Chatton district, and Sections 10, 16 to 24, and 32, Block II., Waikaka district, have also been withdrawn from sale, but will be open for application either at Dunedin or Invercargill, on and after the 1st day of March, 1875, where plans may be obtained.

J. T. THOMSON,
Chief Commissioner.

DEFERRED PAYMENTS.

WEDNESDAY, 10TH FEBRUARY, 1875.

4800 ACRES OF LAND FOR SALE on Deferred Payments, in the Waikaka Hundred.

NOTICE is hereby Given, that the undermentioned sections will be open for application on Deferred

Payments, on Wednesday, the 10th day of February, 1875. Application must be made by the applicant in person, at any Land Office in the Province, and a deposit of 1s. 3d. per acre paid at the time of making the application, being the first half-year's occupation fee. The purchase money is payable at the rate of 2s. 6d. per acre per annum for ten years.

Plans to be seen, and lithographs obtained, at the Land Offices at Dunedin and Invercargill.

Sections 3, 5, 6, 11, 12, 13, 14, 17, 18, 21, 23, 25, 28, 29, 31, 33, 34, 36, 37, and 39, block I, Chatton District; and sections 2, 4, 5, 6, block III, Chatton District.

Size of sections about 200 acres each.

DEFERRED PAYMENTS. — WAIKAKA HUNDRED.

On Run 167b, McInty's late Captain Boyd's, near Gore, Mataura.

WEDNESDAY, 10TH FEBRUARY, 1875.

2000 ACRES OF LAND for sale on deferred payments, in the Waikaka Hundred.—

Notice is hereby given that sections 5 and 6 block II., Chatton District, and sections, 9, 11, 12, 14, 15, 25, 28, and 29, block II., Waikaka, will be open for application on deferred payments on Wednesday the 10th day of February, 1875. Applications must be made by the applicant in person, at any land office in the Province, and a deposit of 1s. 3d. per acre paid at the time of making the application, being the first half-year's occupation fee. The purchase money is payable at the rate of 2s. 6d. per acre per annum for ten years.

Plans to be seen and lithographs obtained, at the Land Offices at Dunedin and at Invercargill.

DEFERRED PAYMENTS.

Wednesday, 10th February, 1875.

1000 ACRES OF LAND for Sale on deferred payments, in the Dunback Hundred, Shag Valley.

Notice is hereby Given that the undermentioned Sections will be open for application on deferred payments on Wednesday, the 10th day of February, 1875. Application must be made by the applicant in person, at any Land Office in the Province, and a deposit of 1s. 3d. per acre paid at the time of making the application, being the first half-year's occupation fee. The purchase money is payable at the rate of 2s. 6d. per acre per annum for ten years.

Plans to be seen, and lithographs obtained, at the Land Offices at Naseby and at Dunedin.

Sections.	Block.	Acreage.	District.
6, 7, 10, 13, & 14.	IV.	200a. each	Dunback.

J. T. THOMSON,
Chief Commissioner.

Waste Land Board Office,
Dunedin, 22nd January, 1875.

6730 ACRES ON WAIKOIKOI HUNDRED. SALE ON TUESDAY, 23rd FEBRUARY, 1875.

NOTICE is hereby Given, that the following allotments in the above Hundred will be offered for sale by public auction, at the Survey Office, Lawrence, on Tuesday, the 23rd February, 1875, at noon, as land of special value, under clause 85 of the "Otago Waste Land Act, 1872, at the upset price set opposite each section:—

Section.	Block.	a.	r.	p.	District.	Upset price.
20	II.	95	2	33	Gleakenich	£215 2 6
20A	"	73	3	25	"	159 17 6
22	"	200	0	0	"	400 0 0
24	"	200	0	0	"	400 0 0
25	"	169	2	7	"	339 0 0
27	"	200	0	0	"	400 0 0
28	"	200	0	0	"	400 0 0
30	"	200	0	0	"	400 0 0
31	"	200	0	0	"	400 0 0
32	"	200	0	0	"	400 0 0
33	"	200	0	0	"	425 7 0

Section.	Block.	a.	r.	p.	District.	Upset price.
34	"	44	3	24	"	114 7 10
46	III.	80	3	31	"	161 15 0
47	"	79	0	4	"	158 0 0
59	"	79	2	34	"	159 5 0
60	"	79	2	34	"	159 5 0
6	III.	68	1	21	Greenvale	136 15 0
7	"	79	3	1	"	159 10 0
8	"	79	2	39	"	159 5 0
9	"	84	0	16	"	168 0 0
10	"	70	3	29	"	141 15 0
11	"	68	3	35	"	137 15 0
12	"	71	2	9	"	143 0 0
15	"	75	1	10	"	156 10 0
16	"	77	3	36	"	158 15 0
17	"	71	3	7	"	143 10 0
18	"	83	2	3	"	167 0 0
19	"	83	3	20	"	167 15 0
20	"	82	1	7	"	164 10 0
21	"	81	1	30	"	162 15 0
22	"	80	1	7	"	160 10 0
25	"	56	0	2	"	112 0 0
26	"	78	2	19	"	157 0 0
27	"	86	0	9	"	172 0 0
28	"	79	1	23	"	158 15 0
29	"	89	3	22	"	179 15 0
30	"	86	1	31	"	172 15 0
31	"	88	3	17	"	177 10 0
1	VIII.	47	3	4	"	95 10 0
2	"	73	1	0	"	146 10 0
4	"	200	0	0	"	400 0 0
6	"	200	0	0	"	400 0 0
8	"	200	0	0	"	400 0 0
9	"	200	0	0	"	400 0 0
10	"	200	0	0	"	400 0 0
12	"	125	0	9	"	250 0 0
13	"	111	3	9	"	223 10 0
14	"	200	0	0	"	412 2 6

Plans may be had at Dunedin and Lawrence

ILLEGAL OCCUPATION OF CROWN LANDS.

NOTICE is hereby Given, that all persons occupying Crown Lands without authority will be proceeded against.

J. T. THOMSON,
Commissioner of Crown Lands.

Crown Lands Office,
Dunedin, 30th Dec., 1874.

Wednesday, 4th February.

Winton Hundred.

THE following Section will be open for application at the Land Office, Invercargill, on Wednesday, the 3rd February, 1875:—

Section 27 Block IV. Winton Hundred.

Tuesday, 2nd February, at Noon.

NOTICE is hereby given that Section 22, Block 6, Table Hill District, containing 400 acres, will be offered for sale by public auction at the Survey Office, Lawrence, on Tuesday, the 2nd day of February next, at noon, at the upset price of £1 1s per acre.

Wednesday, 3rd February.

THE following Section will be open for application at the Land Office, Invercargill, on Wednesday, the 3rd February, 1875:—

Section 23, block V., Winton Hundred.

Thursday, 4th February.

Winton and Mabel Hundred.

THE following Sections will be sold by auction at the Land Office, Invercargill, on Thursday, the 4th February, 1875, at noon, in terms of Clause 29 of the Southland Waste Land Act, 1865, upset price £2 per acre:—

Section 29	Block IV.	Winton Hundred
" 30	" IV.	do.
" 24	" V.	Mabel Hundred.

Tuesday, 9th February, at Noon.

NOTICE is hereby given that Sections 12 and 14, Block I., Beaumont District, and Sections 5, 6, 7, 19, 21, and 22, Block 5, Tuapeka West District, will be offered for sale by public auction at the Survey Office, Lawrence, on Tuesday, the 9th day of February next, at noon, at the upset price of £1 per acre.

Tuesday, 9th February, at Noon.

NOTICE is hereby given that Sections 40, 41, and 42; Block I., Earnshaw District, will be offered for sale by public auction at the Survey Office, Queenstown, on Tuesday, the 9th day of February next, at noon, at the upset price of £1 per acre.

Monday, 15th February.

THE following will be sold by public auction at the Land Office, Invercargill, on Monday, the 15th February, at noon—

Part of Section 43, Block I., Lindhurst Hundred, containing 16 acres.

Monday, 15th February.

NOTICE is hereby given that Section 28, Block IV., Winton Hundred, containing 17a. 2r. 12p., will be re-opened for application at the Land Office, Invercargill, on and after the 15th day of February next.

Tuesday, 16th February.

NOTICE is hereby Given, that sections 2 and 4, block I., and section 26, block III, Table Hill District, comprising respectively 173a. 2r. 18p.; 206a. 3r. 37p., and 45a. 0r. 20p., will be offered for sale by public auction, at the Survey Office, Lawrence, on Tuesday, the 16th day of February next, at noon, at the upset price of £1 per acre.

Tuesday, 16th February.

NOTICE is hereby Given, that section 52, block 1, Table Hill District, containing 10a. 3r. 18p., will be offered for sale by public auction, at the Survey Office, Lawrence, on Tuesday, the 16th day of February, at noon, at the upset price of £3 3s., per acre, with valuation and survey fees, £4 19s., added.

Tuesday, 23rd February.

NOTICE is hereby Given, that section 42, Waihemo District, containing 117a. 3r. 22p., will be offered for sale by public auction, at the North-Western Hotel, Palmerston, on Tuesday, the 23rd day of February next, at noon, at the upset price of £1 per acre.

NOTICE is hereby given that meetings for the Election of Wardens for the undermentioned Hundreds will be held at the places and dates set opposite. Waiholo Hundred ... At the School-house, Waiholo Gorge, on Wednesday, the 3rd February, at 4 p.m.

Mokorita Hundred... At the School-house, Wyndham, on Tuesday, the 9th February 1875 at 3 o'clock p.m.

Toe Toes Hundred... At Attwood's Hotel, Toe Toes, on Thursday, the 11th February, 1875, at 3 p.m.

J. T. THOMSON,
Chief Commissioner.

Waste Land Board Office,
Dunedin, 15th January, 1875.

NOTICE is hereby given that applications of whatsoever nature relating to Goldfields or Gold Mining matters will only be considered by the Government when forwarded through the Warden of the District in which the applications are made, and to which the applications refer.






D. MACKELLAR,
Goldfields Secretary.

January 11, 1875.

REGISTRATION Forms may be obtained gratis from any of the Registration Offices throughout the Province, also at the Superintendent's office, Dunedin.

STATEMENT OF THE RETURNS RECEIVED AND DEPASTURING LICENSES GRANTED FOR THE UNDERMENTIONED HUNDREDS FOR THE YEAR 1875.

Published in accordance with Clause III. "Otago Waste Lands Act, 1872."

Hundred.	Name of Licensed Holder.	Acreage owned or occupied.	Acreage unenclosed available for all stock depastured on the Hundreds.	Cattle depasturing or desired to be depastured.		Cattle entitled to be depastured free.		Brands.
				Great.	Small.	Great.	Small.	
Otepopo ... Original area, 53760 acres; unsold, 1500 acres.	Mary Cameron	20		7	...	2	...	M. C. H. C.
Moeraki ... Original area, 65,920 acres; unsold, 1871 acres.	Alex. McIntyre	1½	...	4	 ML
	Robert Douglas	228	140	13	...	14	...	R ^t M W
	John Andrew	142	...	4	(A)
	J. R. Bremner	10	4	20	...	1	...	R.H.EL.AO.K.WW.J M.R.EP.MF.BA.JS.B B.LF.AHIB.BB. C
	R. Y. Cameron	1¼	...	3	
	Charles Campbell	300	...	10	V. C.
	Neil Campbell	½	...	3	
	Elizabeth Carroll	1¼	...	3	
	James Carroll	3½	...	4	X.W.S
	Edward Carter	1	...	1	E C
	Ambrose Cook	1	¼	1	...	1	...	
	Robert Craig	2½	...	3	
	D. A. Douglas	2	...	4	Z (A)
	Nixen Duncan	193	140	15	...	14	...	ND. AD. MW.
	Peter Dureen	3¼	...	8	R.H.P. W ^e RMV.F.
	James Evans	8	½	6	...	1	...	J.E. PT. E.
	Richard Farr	1	...	3	S. F.F.
William Finch	360	340	30	...	34	...	WF  .HOM. WIL.	
Alexander Frew	4¼	...	6	JS. 	
Alexander Frew, jun.	¾	...	2		
John Hodgson	271	231	19	...	23	...		
J. S. Johnston	½	½	2	...	1	...	W. GR	
Thomas Le Fevre	15½	...	10	T 	
Dennis Maher	¾	...	7	D P. D	
Thos. McKay, jun.	¾	...	3		

Hundred.	Name of Licensed Holder.	Acreage owned or occupied.	Acreage unenclosed available for all stock depastured on the Hundreds.	Cattle depasturing or desired to be depastured.		Cattle entitled to be depastured free.		Brands.
				Great.	Small.	Great.	Small.	
Moeraki ...	Andrew McKerrow	180	...	24	△
	Neill McPherson	1	...	4	J. C. M.
	William McPherson	1	...	2	W S
	Donald Munro	79	57½	7	...	6	...	D M. M. RC
	Thos. Hy. Murcott	14	...	9	H M
	William Murcott	720	...	34	100	Ⓜ M
	Alexander Paisley	80	...	5	P 7
	John Parker	4½	...	4	N. E. W. E
	Dixon Peach	50	...	21	DP. FP. P5. 8S. JW.
	W. Pollock	1½	1½	2	...	1	...	C P.
	Alexander Prain	3	...	6	CP
	John Presland	1½	...	3	HP
	John Prosser	470	...	31	J. P.
	John Simmons	58	...	6	S ◇
	J. Y. Stewart	¼	...	2	
	Lewis Stewart	174	...	5	LS. J. J.
	Wm. Summerell	2	...	3	
	H. T. Watkins	9	...	20	RS. KC. TW. HB. WO
	A. C. Weir	3	2	5	...	1	...	E W.
	Wm. Welsh	96	...	21	W.
John White	¾	...	3	TT. A. R.	
John Wilson	2½	1½	4	...	1	...	Ⓜ	
Thomas Woolfurd	1	½	2	...	1	...	W	
Alexander Young	193	90	15	...	9	...	PY. AY. JS. ☞	
Wm. Familton	2	¼	4	...	1	...	Ⓜ RF	
Waikouaiti ... Original area, 25600 acres; unsold, 1000 acres	Robert Allan	126	50	10	...	5	...	RA. JM
	David Brunton	264	...	10	B.
	Archibald Campbell	161	...	3	L f
	Alexander Dodds	113	10	10	...	1	...	D D. A Mc.
	W. and E. Downes	156	8	10	...	1	...	WD. ED. AD.

Hundred.	Name of Licensed Holder.	Acreage owned or occupied.	Acreage unenclosed available for all stock depastured on the Hundreds.	Cattle depasturing or desired to be depastured.		Cattle entitled to be depastured free.		Brands.
				Great.	Small.	Great.	Small.	
Waikouaiti ...	Alexander Gilmore	125	50	6	...	6	...	A G
	Charles Hammond	339	...	15	C H. J G. J ^u
	John Hunter	78	...	6	H f
	Wm. Lindsay	120	...	6	W
	Henry Scott	104	...	10	(S)
	Luke Maloney	56	...	5	
	J. and A. McNeill	127	...	10	A J. JP
Strath Taieri Original area, 10,200 acres; unsold, 1678 acres	James McNab	227	...	21	J \diamond
	John Roberts	2171	4000	J
Traquair ... Original area, 35000 acres; unsold, 22390 acres	Wm. McDiarmid	360	180	70	200	18	...	W
	Margaret Reid	314	314	15	220	32	...	\cap
	William Reid	100	100	...	100	...	50	\cap
	James Ferguson	100	100	1	100	...	50	F
	Thomas Laitham	160	...	12	T L.
	Joseph Cookson	50	...	10	J C
	James Fulton	533	...	66	\circ
West Taieri... Original area, 60161 acres; unsold, 2450 acres	P. and D. Grant	1456	300	30	...	30	...	E
	John Beattie	562	...	10	120	I B
	James Carrol	614	614	...	1000	...	310	C
	George McKenzie	60	20	2	...	Z E
	J. M. Murray	61	35	5	...	4	...	W f
	James Sim	123	...	12	100	S L
	Thomas Sim	78	...	8	T S
Waihola ... Original area, 70400 acres; unsold, 2800 acres	John Sutherland	1800	1800	90	...	180	...	J S, I R.
	John Hall	363	263	20	...	27	...	J H
	James Liddle	195	122	20	...	13	...	L \heartsuit
	Charles Morgan	100	...	10	A D
	Thomas Agnew	172	150	15	...	15	...	A.T.A.

Hundred.	Name of Licensed Holder.	Acreage owned or occupied.	Acreage unenclosed available for all stock depastured on the Hundreds.	Cattle depasturing or desired to be depastured.		Cattle entitled to be depastured free.		Brands.
				Great.	Small.	Great.	Small.	
Waihola ...	Arch. Livingston	1400	1250	30	1200	125		A L.
	David Hughan	102	77	8		8		DH.JS.
	Alexander Innes	152	130	10		13		A.L.B.O.A.L
	Robert Fairbairn	260	40	6		4		R F
	Donald McLennan	82		12				DL. MK.
	James Crane	520		8	100			♂. J.C.
	S. E. Green	1200	6		350	1		G
	Hugh Russell	293		20				P ♡ 7. A. d.
Tuturau ... Original area, 37760 acres; unsold, 1725 acres	Geo. and Robt. Rae	360	50	15	160	5		© M.R. ♠ G.R.
Mokerata ... Original area, 37120 acres; unsold, 6000 acres	Andrew Noble	330	30	1	7	3		N 3
	J. A. R. Menzies	1660		4				M. S.G.
	Alfred Douglas	4500			100			○
	Henry Robson	2	$\frac{1}{2}$	2		1		J J J
	J. Templeton & Co.	$\frac{1}{4}$	$\frac{1}{4}$	1		1		P.
	Robert Kidd	$\frac{3}{4}$	$\frac{3}{4}$	1		1		
	John Templeton	$\frac{1}{4}$	$\frac{1}{4}$	1		1		I
	P. Fletcher and John McGillivray	160	8		60		5	
West Clutha Original area, 53760 acres; unsold, 200 acres	Walter Robson	550	...	10	6	ψ
Toetoes ... Original area, 76160 acres; unsold, 14000 acres	G. F. Richardson	4700	1000	R
	David Doull	4164	...	20	100	D. I. III. ♠
	H. Carswell	2700	...	23	500	H.C. ○ C
Oamaru ... Original area, 87040 acres; unsold, 500 acres	J. R. Elder	420	...	40	♡ R.

Hundred.	Name of Licensed Holder.	Acreage owned or occupied	Acreage unenclosed available for all stock depastured on the Hundreds.	Cattle depasturing or desired to be depastured.		Cattle entitled to be depastured free.		Brands.
				Great.	Small.	Great.	Small.	
Hawksbury ... Original area, 71040 acres; unsold, 600 acres	Richard Fry	79	...	6	R F
	George Duncan	1 ³ / ₄	...	7	ⓓ
	Robert Oxley	22	...	5	R X
Catlins ... Original area, 61440 acres; unsold, 52031 acres	John McColl Smith	300	110	15	...	11	...	S m
	John Lindsay	100	50	10	...	5	...	L

J. T. THOMSON, Chief Commissioner.

Waste Land Board Office,

Dunedin, 12th January, 1875.

NOTICE TO SCHOOL COMMITTEES AND SCHOOLMASTERS.

THE following Notice and Resolution of the Education Board are published for the information of School Committees and Schoolmasters. The standards referred to are described in the Board's Regulations of September 15, 1874, pages 5 and 6. School Committees, if they deem it advisable, are at liberty to charge higher rates, but they cannot charge lower rates than those specified. The services of the teacher or head master of each school will be needed for making out a list of the pupils, and an account of the fees payable by them severally. It is believed that no difficulty will be experienced in collecting the school fees, according to the scale fixed by the Board or such higher rates as may have been fixed by Committees.

The fees for the education of orphan and destitute children will be paid by the Board at the rates specified in the resolution.

NOTICE is hereby Given, that the Education Board, in pursuance of the provisions of the "Education Ordinance, 1864," section 9, has fixed and determined the following *minimum* Rates of Fees to be paid by pupils for attendance at the different schools receiving aid from the Board, viz. :—

For Pupils in the 1st or lowest standard,	6s. per quarter.
Do. 2nd standard,	7s. 6d. "
Do. 3rd do.	9s. "
Do. 4th do.	10s. 6d. "
Do. 5th and 6th standard	12s. "

School Committees are enjoined to give effect to this Resolution forthwith, as regards the *minimum* rates thus fixed, though they are at liberty to charge higher rates if in their opinion the circumstances of the School and district warrant the levying of such higher rates.

JOHN HISLOP, Secretary.

Education Office,
Dunedin, Jan. 12, 1875.

BOYS' HIGH SCHOOL, DUNEDIN.

THE School will be re-opened on the 2nd February, 1875, under Mr. Brent as acting Rector. Mr.

D. Petrie, M.A., will conduct the Classical Department until the Rector's arrival in March next. The following are the Masters of the School:—Mathematics—D. Brent, M.A.; English—Alex. Wilson, M.A.; Second Master and Teacher of Science—G. M. Thomson; Commercial Master—J. Gow; French—E. Demontalk, B.A.; Drawing—D. C. Hutton; Drill—Sergeant Stevens.

The School will be thoroughly re-organised, and divided into a Lower and an Upper Department. The Upper Department will have a Classical and a Modern Side.

Boys not under nine years, or thereabouts, will be admitted into the Lower School without examination as to scholarship. Candidates for admission to the Upper School must pass an examination in Reading, Writing from Dictation, English Grammar, Arithmetic, Geography, and the Rudiments of Latin. Boys who do not wish to take Latin must pass either in Elementary Mathematics, or French.

A Prospectus, containing full information may be obtained on application.

By order.

JOHN HISLOP,
Secretary to the Education Board.

5th January, 1875.

GIRLS' HIGH SCHOOL, DUNEDIN.

The School will RE-OPEN on
TUESDAY, the 2ND FEBRUARY.
There are a few Vacancies for Boarders. Extra Classes as heretofore for Music, Singing, and German.

FEES: For Upper School, £2 10s.; for Lower School, £2; payable in advance.

Girls will be admitted to the Lower School without examination if they have reached the age of about nine years. There is an examination before admission to the Upper School.

M. G. BURN, Lady Principal.

TEACHER WANTED for the Lake Waipori School. Salary: Government Subsidy and School Fees. Good four-roomed residence, well stocked garden, &c.

Applications, with testimonials, to be lodged with the Chairman, on or before 1st February, 1875.

R. B. TWELFTREE,
Secretary.

TEACHERS WANTED for Forbury District School, to commence duties not later than 1st March next. Salaries per annum—Master, £140; Mistress, £75—no residences—with 75 per cent Fees from each department. Large new School buildings, a rapidly increasing population, and the advantages conferred by close proximity to the city, render this an extra eligible opening for qualified teachers.

Applications, with testimonials, to be lodged with the Chairman of the School Committee before 4th February next.

Forbury, 11th January, 1875.

SCHOOLMASTER wanted for Cambrian (late Welshman's) School. Salary—Government allowance of £75, and the sum of £70 raised locally from School fees and otherwise. There is a residence in course of erection. Applications, with testimonials, to be lodged at the Education Office before the 4th February.

JOHN HISLOP, Secretary.

WANTED, for the Boys' High School, Dunedin, a Rector's Assistant. Salary, £100 per year with free board and lodging in the Rectory.

Applications and testimonials will be received till the 8th February by the undersigned, who will furnish additional information on application.

JOHN HISLOP,
Secretary.

TEACHER wanted for Port Molyneux School. Salary—£75 per annum, with School fees. There is a new School and commodious residence newly erected, with 2½ acres of land, substantially fenced, attached to it. Applications, with testimonials, to be lodged on or before the 8th February, 1875.

JAMES SHIELDS,
Clerk to Committee.

WANTED, for the Kaikorai District School, a Second Master. Salary—Government allowance, £75 per annum, and one-fifth School fees, expected to be not less than £60. Applications, with testimonials, to be left with Mr. A. H. Ross, optician, Princes-street, Dunedin, until Monday, February 8th, 1875.

SYDN Y HAIGH,
Hon. Sec. K. S. Committee.

WANTED, duly qualified Schoolmistress for North East Valley School. Salary, £100 per annum. Applications, with testimonials, to be lodged with the Secretary on or before the 8th February. Duties to commence on 12th April.

THOMAS SHORT, Secretary.

MORNINGTON DISTRICT SCHOOL.

WANTED, a Certificated Mistress for the above School. Salary including Government allowance, £110. Application with testimonials to be lodged with the undersigned on or before the 8th February, 1875.

A. CLULEE,
Secretary, Mornington.

TEACHER WANTED, for One Tree Point School. Salary, Government allowance £60 per annum and School Fees, small residence, and three acres of land.

Applications, with testimonials, to be sent to the undersigned on or before the 20th February, 1875.

JOHN E. BLACK,
Chairman of Committee.

TO CONTRACTORS.

TENDERS are invited by the Outram Road Board for works to be executed in the Henley Subdivision of the Outram Road District. Plans, specifications, and other necessary information may be had on application to Mr. J. Stevenson, Henley Estate. Tenders to be ad-

ressed to the Chairman of the Board, Outram, not later than noon of Saturday, the 30th inst.

DAVID GRANT,
1t—5s. Surveyor to the Board.

TAIERI ROAD BOARD.

TENDERS wanted for Graveling about 36 Chains of Road in the Breadalbane sub-division. Plans and specifications can be seen on application to the Clerk, with whom Tenders must be lodged not later than noon on Saturday, the 6th day of February next.

A. LEES, Clerk to the Board.
Mosgiel, 25th January, 1875. 2t—6s.

TENDERS wanted for the Erection of a School and Teachers Residence at Owaki Flat. Tenders received by the Chairman up to the 9th February, 1875.

Plans and specifications seen at the office of the Clutha Leader, Balclutha.

The lowest or any Tender not necessarily accepted.
2t GLASGOW LOGAN, Chairman.

TENDERS will be received at the Education Office till the 15th February, for a Timber School House of two Class Rooms, at Havelock, Waitahuna. Tenders for Concrete Walls are also invited.

Plans and specifications will be seen on application to Mr. J. Moggath, Havelock, or at the Education Office, Dunedin.

NOTICE TO DISTRICT ROAD BOARDS.

THE attention of the Awamoko, Kuri Bush, Matau, North Taieri, Roslyn, South Molyneux, and Taieri Road Boards is again directed to the fact that they have not yet furnished the account of receipts and disbursements for the year ended on 30th June, 1874, and they are again reminded that if they fail to do so forthwith they will be debarred from participating in any subsidy that may be granted by the General or Provincial Governments for the year ending 30th June, 1875.

ALEX. S. WILLIS,
Clerk to the Executive Council.

Provincial Government Offices,
Dunedin, 19th January, 1875.

PENINSULA ROAD BOARD.

I. Tenders wanted for providing, breaking, &c., 150 yards Metal, on No. 3 Road, Highcliffe. Apply to Mr Robert Inglis, Highcliffe.

II. Tenders invited from Surveyors, to perform the work of the Road Board. Tenderers to state the amount per day, price of each plan, &c., or the sum total per year.

Both tenders to be sent in before the 4th February, 1875.

4—12s. 6d. WILLIAM HAY, Clerk.
5th January, 1875.

NOTICE.

NOTICE is hereby given that the Grey Road Board have made a rate of one shilling in the £ on all rateable property within the Saddle Hill subdivision, and that the said rate is payable to Mr William Jaffray, of Saddle Hill Park, or to me at Greytown Schoolhouse on or before the 9th Feb., 1875.

2—6s. WM. MACANDREW, Clerk.

WAIPORE ROAD BOARD.

NOTICE.—The rate for the current year (1874-5) is now due. Ratepayers are requested to pay the same to the undersigned on or before the 16th February, 1875.

For the convenience of ratepayers, I shall attend at the undermentioned places:—

Woodside Store, on Saturday, the 13th February, 1875, from 6 to 8 p.m.

Waiholo Toll House, Tuesday, the 16th February, from 10 to 2 p.m.

Lake Waiopore School House, Tuesday, the 16th February, from 6 to 8 p.m.

JAMES SIM, Collector.
Maungatua, 22nd January, 1875. 3—16s

PORTOBELLO ROAD BOARD.

TENDERS wanted to break 100 yards, more or less, of road metal stone. Specifications can be seen by applying at the works on the Papanui District Road. Tenders to be lodged with the Clerk not later than the 5th February, 1875.

GEORGE J. CLARK,
Clerk to the Board.

1-4s 6d

NOTICE.

NOTICE is hereby given to the Voters of the West Taieri River District that the annual general meeting for the election of a board of conservators for the district will be held in the Drill Shed, Outram, on Wednesday, the 10th February, 1875, at six o'clock, p.m.

JAMES SHAND, Chairman.

West Taieri, 20th January, 1875. 2-6s 6d

DUNEDIN WATERWORKS COMPANY.

ABSTRACT of Receipts, Expenditure, and Balances for the year ending 31st December, 1874:—

Dr.			
Bank of Australasia	...	£229	14 3
Works and plant	...	49,770	5 9
City Corporation	...	351	19 2
Debentures interest account	...	1186	0 0
Petty cash	...	0	6 10
Provincial Government	...	250	0 0
Dividend account	...	5994	17 10
Advertising, Printing, and Stationery	...	72	3 6
Charges of Management	...	1542	7 3
Repairs and maintenance	...	359	4 0
Bank of Australasia, rate account	...	1055	15 4
Rent account	...	112	0 0
Directors' fees	...	317	12 6
Law charges	...	138	9 2
Bank of Australasia, No. 2 account	...	35	14 7
Interest account, new works	...	458	6 8
Charges account, new works	...	3	17 11
New works and plant	...	13,978	12 7
Bank of Australasia, No. 2 rate account	...	729	2 11
Interest account works under Act, 1871	...	48	0 2
Charges	...	333	11 3
Law charges under Act, 1871	...	37	13 10
Bank of Australasia, No. 3 rate account	...	472	15 6
Works under Act, 1871	...	11,925	13 3
Land purchases under Act, 1871	...	700	0 0
Cash on hand	...	103	13 9
		£90,207	18 0

Cr.			
Share Capital	...	35,000	0 0
Debentures account	...	15,000	0 0
H. H. Kitchener	...	5,000	0 0
Revenue account, 1873	...	2,029	3 7
New shares capital account	...	9,000	0 0
Water rate No. 2 account	...	3,733	3 3
Water rate	...	5,847	9 10
Share capital under Act, 1871	...	12,072	0 0
Water rate, No. 3 account	...	1,593	14 1
Bank of Australasia, No. 3 account	...	932	7 3
		£90,207	18 0

Dunedin, January 22, 1875.

I have examined the foregoing accounts, compared them with the vouchers and Bank pass books, and found them correct.

(Signed) D. BRENT, Auditor.

THOMAS DICK, Secretary. 1-28s 6d

NOTICE TO FENCE.

To the Occupiers of Section 23, Block I., Akatore.
TAKE NOTICE that I desire that the boundary or dividing fence between Sections 37 and 23, Block

I., Akatore, be put up at once, or within a month from date, said fence to consist of posts, with four wires, and double ditch.

By order of the School Committee, owners of said Section 37.

F. JOSEPH, Clerk.

Dated this 22nd day of January, 1875.

NOTICE TO MAKE FENCE.

To ROBERT CORK, Owner of section 9, block III, Jacob's River Hundred.

TAKE NOTICE, that I desire that the boundary or separating fence between sections 8 and 9, block III, Jacob's River Hundred, be made on or before the 11th day of February, 1875; and that such fence shall be a bank or dyke, not less than 2 feet 6 inches high, with a ditch not less than 3 feet wide and 2 feet 6 inches deep, with posts not less than 4 feet 6 inches high from the surface of the ground, nor more than 9 feet apart, inserted not less than 2 feet into the ground, with three rails or wires, the posts to be not more than 8 feet apart.

Dated this 11th day of December, 1874.

HUDSON GUISE,
Owner of section 8, block III,
Jacob's River Hundred.

3-10s pd.

NOTICE TO MAKE FENCE.

To Owners of sections Nos. 43, 46, 47, block VIII, Invercargill Hundreds.

TAKE NOTICE, that I intend to erect a dividing or separating fence between the above named sections and sections Nos. 40, 41, and 42, block VIII, Invercargill Hundreds, immediately; and that such fence shall be sod wall, not less than 4 feet 6 inches at the base, 4 feet 6 inches high, with double ditch 3 feet wide, and 2 feet deep on each side.

WM. MINTOSH,
Owner of sections 40, 41, 42, block VIII,
Invercargill Hundred.

16th January, 1875. 3-12s

NOTICE TO FENCE.

THE Owner of section 14, block IX, Invercargill Hundred, is hereby requested without delay to erect his or her portion of fence adjoining section 15.

GEORGE BROWN,
Jamieson, Waikivi Plains.

19th January, 1875. 3-8s pd.

OTAGO WASTE LANDS ACT, 1872.
Section 65, Sub-Section 1.

TENTH SCHEDULE.

District of Mount Ida, January 15, 1875.

To the District Land Officer at Naseby.
WE hereby give Notice that we intend to construct a Water Race for irrigation farming, and domestic purposes, commencing at a point about a quarter of a mile on the right hand side of the road from Naseby to Eden Creek and from Eweburn Creek, and terminating at section No. 4, Eweburn Agricultural Block.

The length of such race is three miles or thereabouts, and its intended course is about north and south through the Mount Ida Pastoral Company's Run.

The mean length and breadth is 2 by 3 feet, and it is capable of carrying two sluice beds of water.

JOSEPH PACKMAN, Naseby,
Livery Stable Keeper.
ANDREW ELLIOTT, Kyeburn,
Miner.

By their agent, WM. L. BAILLY.

Any person objecting to the issue of a License to the above-named applicants, must lodge his objection in writing at my office within fourteen clear days from the date hereof.

Hearing at the Court House, Naseby, on Monday, the 8th day of February, 1875, at 2 p.m.

W. H. ROBINSON,
District Officer.

2-31s 6d pd.

OTAGO WASTE LANDS ACT, 1872.
Section 65, Sub-section 1.

TENTH SCHEDULE.

District of Mount Ida, January 9, 1875.

To the District Land Officer at Naseby.

I HEREBY GIVE NOTICE that I intend to construct a water race and dam for irrigation and gardening purposes, the water race commencing at a point in Wet Gully, Naseby, near the Surprise Water Race Company's fluming, and terminating on the east side of my residence area No. 2208. The dam is situated on the east side of the said residence area; length of dam bank, sixty feet; greatest height, five feet; greatest breadth of base, six feet; area of reservoir, one-eighth of an acre.

The length of such race is 300 yards, or thereabouts, and its intended course is north and south.

The mean depth and breadth of such race is 2 feet wide by one foot in depth, and it is capable of carrying one sluice head of water.

LEE TONG, Naseby,
By his solicitor, G. F. ROWLATT.

Any person objecting to the issue of a License to the above-named applicant must lodge his objection, in writing, at my office within fourteen clear days from the date hereof, and the application will be heard at my office, at Naseby, on January 25th, 1875, at 2 p.m.

2-30s H. W. ROBINSON, District Officer.

A BSTRACT of Accounts of the Managers of Blacks Cemetery till 31st December, 1874:—

1874.	RECEIPTS.	£	s.	d.
	Balance on hand 31st December, 1873	...	1	1
	Allotments sold	...	6	6
	Funeral Charges	...	1	0
	Registration Fees	...		5
		£8	12	1
1874.	EXPENDITURE.	£	s.	d.
	Plan of Cemetery	...	1	0
	Labor	...	1	3
	Sexton sinking grave...	...		12
	Printing, &c.	...		12
	Stationary and stamps	...		5
	Balance on hand 31st December, 1874	...	4	19
		£8	12	1

SAMUEL LEASK
MICHAEL FITZGERALD } Managers.
ROBERT RYAN
JOHN PITCHES }

A BSTRACTS from previous *Gazette* of Impounding Notices:—

Friday, 5th February, noon.

A Heifer will be sold at Clyde Pound.

A Gelding will be sold at Isla Bank Pound.

A Horse will be sold at Palmerston Pound.

I MPOUNDED on the 16th day of January, 1875, by Mr. Hewitt, of Shag Valley—

One white bull, branded like HC or MC on off hip.

Owner unknown, for trespassing on his property at Shag Valley, for which no expenses are claimed; and in default of being released, the above bull will be sold at the Public Pound at Palmerston, on Friday, the 5th day of February, 1875, at twelve o'clock noon.

JOHN FLANAGAN,

Poundkeeper of the Palmerston Pound.

I MPOUNDED on the 23rd day of January, 1875, by James Shand, Esq., Farmer, West Taieri,

1 bay horse, branded like 35 off neck, and like G near shoulder,

Owner unknown, for trespassing on green crop at West Taieri, for which no damages is claimed, and in default of being released the above cattle will be sold at the Public

Pound at West Taieri, on Friday, the 12th day of February, 1875, at twelve o'clock noon.

MICHAEL TYNAN,

Poundkeeper of the West Taieri Pound.

I MPOUNDED, on the 22nd day of January, 1875, by James Buchanan, farmer, North Taieri—

One bay horse, branded like WT on near shoulder, owner unknown, for trespassing on green crop at North Taieri, for which no damage is claimed; and in default of being released, the above horse will be sold at the Public Pound at West Taieri, on Friday, the 12th day of February, 1875, at twelve o'clock noon.

MICHAEL TYNAN,

Poundkeeper of the West Taieri Pound.

I MPOUNDED, on the 19th day of January, 1875, by Mr. George M'Dernid, Sawyer's Bay—

One bay gelding, black points, no visible brand; Owner unknown, for trespassing on paddock at Sawyer's Bay, for which £2 10s damages is claimed; and in default of being released, the above gelding will be sold at the public Pound at Port Chalmers, on Friday, the 12th day of February, 1875, at twelve o'clock noon.

THOMAS BREBNER,

Poundkeeper of the Port Chalmers Pound.

I MPOUNDED on the 13th day of January, 1875, by the Ranger of Oteramika, by order of the Warden,

One bay horse, branded like R B; one black pony, no visible brand;

Owners unknown, for trespassing on the Crown Lands, for which the sum of 5s. is claimed; and in default of being released, the above horses will be sold at the Public Pound at Myross Bush, on Thursday, the 2nd day of February, 1875, at twelve o'clock noon.

THOMAS DYKE,

Poundkeeper of the Myross Bush Pound.

I MPOUNDED, on the 18th day of January, 1875, by Thomas Stanley—

One bay colt, branded like I, on near shoulder.
One black horse, branded like A over h, on o' shoulder
Owner unknown, for trespassing on Coal Creek Run, for which the sum of 5s. each is claimed for driving expenses; and in default of being released, the above cattle will be sold at the public Pound at Macraes, on Friday, the 19th day of February, 1875, at twelve o'clock noon.

KERIN CLAFFY,

Poundkeeper of the Macraes Pound.

I MPOUNDED on the 26th day of December, 1874, by Mr. Walter Miller, of Glenore, for trespassing on his property,

A bay horse, branded D 3 off shoulder, I S near shoulder, 112 near neck, T M near shoulder.

Also on 2nd January, one white cow, branded like HC.

One strawberry cow, branded like M

One red and white cow, branded like JNC

One red and white steer, branded like R

One strawberry cow, brands like M N A C

One white bull calf, no visible brand.

One red bull calf, no visible brand.

One heifer calf, no visible brand

One brindled heifer, no visible brand.

One red and white heifer, no visible brand.

If the above cattle are not claimed before Monday, 1st February, they will be sold at the Glenore Pound at noon.

THOS. MURRAY,

Poundkeeper of the Glenore Pound.

POUNDKEEPERS who have not made their quarterly return to the Provincial Treasurer are reminded that the Impounding Ordinance contains a penalty for such neglect.

NOTICE.

A LL Cattle trespassing and destroying Fences on our property shall be impounded, if not removed before the 28th instant.

WADDELL & CAMERON,
Tuturau.

19th January, 1875.

1-4s.

DUNEDIN:

Printed under the authority of the Provincial Government of Otago, by COULLS & CULLING, of Rattray-street, Printer
said Provincial Government for the time being.