

NEW ZEALAND

Government Gazette.

PROVINCE OF SOUTHLAND.

Published by Authority.

All Public Notifications which appear in this Gazette, with any Official Signatures, are to be considered as Official Communications made to those Persons to whom they may relate, and are to be obeyed accordingly.

By His Honor's Command,

W. H. AYLMER,

Clerk to Superintendent.

Vol. 4.]

WEDNESDAY, MAY 2, 1866.

[No. 9.]

Superintendent's Office,
Southland, 4th April, 1866.

IT is hereby notified that a Writ, issued for the Election of one Member of the Provincial Council of the Province of Southland, for the District of Waihopai, has been returned with a certificate to the effect that

THOMAS MORIARTY CLERKE, Esq.,
has been duly elected.

JOHN P. TAYLOR,
Superintendent.

Superintendent's Office,
Southland, 10th April, 1866.

IT is hereby notified that a Writ issued for the Election of one Member of

the Provincial Council of the Province of Southland, for the District of Invercargill, has been returned with a certificate to the effect that

GEORGE LUMSDEN, Esq.,
has been duly elected.

JOHN P. TAYLOR,
Superintendent.

Superintendent's Office,
Southland, 30th March, 1866.

IT is hereby notified that I have appointed

THOMAS MORRELL MACDONALD, Esq.,
to be Provincial Solicitor, for the Province of Southland.

JOHN P. TAYLOR,
Superintendent.

Superintendent's Office,
Southland, 30th April, 1866.

IT is hereby notified that

ROBERT MUDGE MARSHALL, Esq.,

has resigned the office of Railway Engineer for the Province of Southland.

JOHN P. TAYLOR,
Superintendent.

Superintendent's Office,
Southland, 30th April, 1866.

IT is hereby notified that I have appointed

THOMAS PATERSON, Esq.,

to be Railway Engineer for the Province of Southland.

JOHN P. TAYLOR,
Superintendent.

Superintendent's Office,
Southland, 28th April, 1866.

IN pursuance of the power vested in me in that behalf by the Vaccination Act, 1863, I hereby appoint

JAMES HENRY MARTIN, Esq.,

to be a Vaccinator for the Riverton District.

JOHN P. TAYLOR,
Superintendent.

Superintendent's Office,
Southland, 12th April, 1866.

IT is hereby notified that the under-mentioned members of the Southland Police Force have been appointed to act as Inspectors of Slaughter-houses, under the provisions of the "Slaughter-house Ordinance, 1847," for the districts undernamed, respectively:—

INVERCARGILL DISTRICT.

Sergeant MICHAEL O'KEEFE, and
Constable ANDREW HAWKSHAW.

RIVERTON DISTRICT.

Sergeant JOHN WILLIAM CHAPMAN.

CAMPBELLTOWN DISTRICT.

Sergeant WILLIAM EDWARD SHURY.

WINTON DISTRICT.

Constable EDWARD WILSON.

JOHN P. TAYLOR,
Superintendent.

Superintendent's Office,
Southland, 30th April, 1866.

IT is hereby notified that I have appointed

ADAM SUTHERLAND

to be Poundkeeper at Sutherland's Yards, on the East Road.

JOHN P. TAYLOR,
Superintendent.

BYE-LAWS passed by the Wardens of Invercargill Hundred, and sanctioned by the Waste Land Board:—

1. That no cattle of any description be depastured on the Invercargill Hundred without a license: Provided always that cattle and horses of *bond fide* travellers on their journey, when turned out to graze, be not considered trespassers if not left longer than three nights in the same neighbourhood.

2. That no sheep or small cattle of any description be depastured on the Invercargill Hundred.

3. That no entire horse, over twelve months old be depastured on the Invercargill Hundred without special written permission of the Wardens. Any person contravening this Clause shall be fined the full sum of Five Pounds sterling.

4. That no bull over nine months old be depastured on the Invercargill Hundred, without special permission of the Wardens. Any person contravening this Clause shall be fined the full sum of Three Pounds sterling.

5. That all license-holders do register their brands on the brands on their cattle or horses within two months from the date of the election of Wardens, with the Warden living nearest to them.

6. That all owners of cattle on the Hundred do give notice to the nearest Warden before removing any cattle from off the Hundred.

7. That all cattle brought on the Hundred be reported to the nearest Warden within forty-eight hours after arriving on the Hundred.

8. That each license-holder be entitled to depasture fifteen head of large cattle, together with their offspring, not exceeding twelve months in age, for every section of land of one hundred acres in his occupation, and proportionally for sections of larger or smaller size.

That the penalty for any breach of the foregoing Bye-laws be any sum not exceeding Five Pounds.

W. R. PERKINS,

Chairman.

BYE-LAWS proposed by the Wardens of the Oteramika Hundred, at a meeting held on the 21st February, 1866, and assented to by the Waste Land Board:

1. That no cattle of any description be depastured on the Oteramika Hundred without a license: Provided always that working bullocks and horses of *bond fide* travellers, when on their journey, if turned out to graze, be not considered trespassers, if not longer than two nights in one place.
2. That no sheep be depastured on the Oteramika Hundred.
3. That no entire horse or bull be depastured on the Hundred without the special written permission of the Wardens.
4. That all license-holders do register their brands on and description of their horses and cattle before the 1st April, 1866, with the Warden living nearest.
5. That all owners of cattle on Hundreds do give notice to the nearest Warden before removing any cattle from the Hundred.

6. That all cattle brought on the Hundred be reported to the nearest Warden, within forty-eight hours after arriving on the Hundred.

7. That no person shall be allowed to depasture more than one head of cattle for every eight acres of land occupied by him in Oteramika Hundred.

8. That all stray cattle be impounded.

9. That the penalty for any breach of the foregoing Bye-laws be any sum not exceeding Five Pounds (£5) sterling, to be recovered in a summary way, according to the 10th division of the 67th Clause of the Land Regulations.

The foregoing Bye-laws shall only apply to Blocks 1, 2, 3, 4, 5, Oteramika Hundred.

PROCTOR NICHOLSON,

Chairman.

In the Supreme Court of New Zealand, Otago and Southland District, Province of Southland.

In the matter of the Petition of James Reynolds Stuck, of Riverton, in the Province of Southland, Farm Servant, a Debtor; and in the matter of the "Debtors and Creditors Act, 1862."

NOTICE is hereby given that his Honor the Judge has appointed Monday, the fourteenth day of May next, at 10 o'clock forenoon, at the Court House, Invercargill, for the final hearing of the above petition.

Dated this thirteenth day of April, One thousand eight hundred and sixty-six.

NEIL FERGUSON,
Deputy Registrar.

In the Supreme Court of New Zealand, Otago and Southland District, Province of Southland.

In the Matter of the Petition of Henry Augustus Giller, of Kensington, near Invercargill, in the Province of Southland, Auctioneer, a Debtor; and in the matter of "The Debtors and Creditors Act, 1862."

NOTICE is hereby given that his Honor the Judge has appointed Monday, the Fourteenth day of May next, at 10 o'clock forenoon, at the Court House, Invercargill, for the final hearing of the said Petition.

Dated the thirteenth day of April, one thousand eight hundred and sixty-six.

NEIL FERGUSON,
Deputy Registrar.

G. GREY, GOVERNOR.

IN pursuance and exercise of the power and authority in me vested for this purpose, under and by virtue of "The Volunteer Act, 1865," I, Sir George Grey, the Governor of the Colony of New Zealand, do hereby nominate and appoint the undermentioned officers to be the persons, within their respective Provinces or Districts, to receive the arms, accoutrements, and other articles supplied to any officer, non-commissioned officer, or volunteer of any corps which has been disbanded in terms of the Seventh Section of the said Act:—

IN THE PROVINCE OF SOUTHLAND.

Captain and Adjutant WILLIAM JAMES BALFOUR JUNIOR.

Given under the hand of His Excellency Sir George Grey, Knight Commander of the Most Honorable Order of the Bath, Governor and Commander-in-Chief in and over Her Majesty's Colony of New Zealand and its Dependencies, at the Government

House, at Wellington, this eighth day of February, in the year of our Lord one thousand eight hundred sixty-six.

A. H. RUSSELL,
(For the Defence Minister.)

Colonial Defence Office,
Wellington, 23rd March, 1866.

THE undermentioned corps, enrolled previous to the passing of "The Volunteer Act, 1865," not having within sixty days of the date on which the said Act came into operation, again tendered their services to the Government, are, in accordance with the provisions of Section VII. of the said Act, now disbanded, and the gentlemen whose names are set opposite to the corps to which they respectively belonged, have ceased to hold the rank of officers in such corps, their commissions having under the same clause lapsed:—

INVERCARGILL RIFLE VOLUNTEERS

JAMES HARVEY, Esq., late Captain.
W. P. GRIGOR, Esq., late Assistant-Surgeon.

T. M. HAULTAIN.

G. GREY, GOVERNOR.

A PROCLAMATION.

WHEREAS it is enacted by "The Definition of Districts Act, 1858," that it shall be lawful for the Governor from time to time, by Proclamation in the *New Zealand Gazette*, to divide the Colony into Counties, Hundreds, Parishes, or such other divisions as he may deem expedient, which shall have such limits, and shall have and be known by such names or designations, as in and by the Proclamation constituting the same shall be prescribed:

Now therefore, I, Sir George Grey, Governor of New Zealand, in exercise of the power in me as aforesaid vested by the said recited Act, do hereby proclaim and declare as follows:—

All former Proclamations constituting Hundreds in the Province of Southland are hereby revoked:

There shall be within the Province of Southland, in the said Colony, the several Hundreds bounded by the limits and known by the names or designations hereunder written, that is to say—

FOREST HILL HUNDRED.

That portion of the Province of Southland, bounded on the North by a due east and west line (true bearing) in transit with Trig. Station V., on Woody Knoll; on the East by a due north and south line (true bearing) in transit with the western boundary of Block No. 1, Lindhurst Hundred; on the South by and Makarewa, Hedgehope, and Titipua Rivers; on the West by the New River and Winton Hundreds.

LINDHURST HUNDRED.

That portion of the said Province bounded on the North by the northern boundary of Block No. 1, and 1 of 148 Lindhurst Hundred, and by the northern boundary of Block No. 3 on the same Hundred, and a due east and west line (true bearing) extending in transit with the northern boundary of the last mentioned block to the Mataura River; on the East by the eastern boundary of Block No. 1, of 148, and the Mataura River; on the South by the Mataura and Lothian Hundreds; on the West by part of the Forest Hill Hundred.

WAIMUMU HUNDRED.

That portion of the said Province bounded on the North by a due east and west line (true bearing) in transit with Trig. Station V., on Woody Knoll; on the North-east by part of the Waimumu Creek, and by a line bearing $117^{\circ} 43' 30''$ (on the true meridian), being part of the north-eastern boundary of Section No. 4, Waimumu Hundred, and by the Chariton Creek; on the South-west by the Mataura River; on the South by the Lindhurst Hundred; on the West by the eastern boundary of Block No. 1 of 148 Lindhurst Hundred, and by part of the eastern boundary of Forest Hill Hundred.

CAMPBELLTOWN HUNDRED.

That portion of the Province of Southland bounded on the North by a line running due east and west (true bearing), in transit with the south point of the New River; on the South and South-west by the ocean; on the North-west by the New River Estuary; on the

East by a line running due north and South (true bearing) through the southernmost point of the Seaward Bush.

INVERCARGILL HUNDRED.

That portion of the said Province bounded on the North by the Makarewa River; on the South by a line running due east and west (true bearing) in transit with the south point of the New River, till it cuts the western boundary of the Oteramika Hundred; on the West by the Makarewa and the New River; on the North-east by a line bearing $140^{\circ} 15' 00''$ (on the true meridian) from the Makarewa to the north-west corner of Section 12, Block VI, Invercargill Hundred; thence by a line running due south (true bearing) to Section No. 26, Block 3, Oteramika Hundred; thence by a line bearing $216^{\circ} 00' 00''$ (on the true meridian) till it cuts the south boundary aforesaid.

NEW RIVER HUNDRED.

That portion of the said Province bounded on the North by a line running due east and west (true bearing), in transit with the top of Forest Hill to the Waimatuku Stream; on the South and South-west by the New River Estuary and the ocean; on the East by a line running due south (true bearing), from Forest Hill to the Makarewa; and on the South-east and East by the Makarewa and New River; on the West by the Waimatuku Stream.

JACOB'S RIVER HUNDRED.

That portion of the said Province bounded on the North by the northern boundary of Block VIII., Jacob's River Hundred, and a line running due west (true bearing) in continuation thereof; on the North-east by a stream running into the Aparima River to the northward of the Yellow Bluff; on the Eastward and part North by the Waimatuku Moss, and thence by the Waimatuku Stream to the ocean; on the West by a line running due north and south (true bearing) in transit with the top of Fern-dunlaw; and on the South-west by the Aparima River, from the northern boundary of Block VIII., to the stream to the northward of the Yellow Bluff.

OTERAMIKA HUNDRED.

That portion of the said Province bounded on the North by a line running due east and west (true bearing), from

the Invercargill Hundred to the Mataura River, being 604 links north of Trig. Station I., in the Oteramika Hundred; on the East by the Mataura River; on the South by the ocean; on the West by the Campbelltown and Invercargill Hundreds.

MATAURA HUNDRED.

That portion of the said Province bounded on the North by a due east and west line (true bearing), from the south-west corner of Section No. 15, Block III, Lothian Hundred, to the Otu Stream, thence by the Otu Stream to the Mataura River; on the East by the Mataura River; on the South by part of the Oteramika Hundred; on the West by a line running from the south-west corner of Section No. 15, Block III, Lothian Hundred, at a bearing of $187^{\circ} 48' 00''$ (on the true meridian) to the Oteramika Stream, thence by the Oteramika Stream till it cuts the south boundary aforesaid.

APARIMA HUNDRED.

That portion of the said Province bounded on the North by a due east and west line (true bearing), on transit with Trig. Station V., on Woody Knoll; on the East by the Aparima River; on the South by part of the Jacob's River Hundred; on the West by a due north and south line (true bearing), in transit with the top of Fernduulaw Hill.

MABEL HUNDRED.

That portion of the said Province bounded on the North by part of the Makarewa and Hedgehope Rivers and the Titipua Stream; on the East by a due north and South line (true bearing), in transit with the eastern boundary of the Dacre Township; on the South by part of the Oteramika Hundred; on the West and South-west by the Invercargill Hundred.

LOTHIAN HUNDRED.

That portion of the said Province bounded on the North by the Titipua Stream and Block V., Lindhurst District;

on the East by Block XXVI., Lindhurst District, and the Mataura Hundred; on the South by the Oteramika Hundred; on the West by the Mable Hundred.

WINTON HUNDRED.

That portion of the said Province bounded on the North by a line running due east and west (true bearing) through Trig. Station V., on Woody Knoll, including the township of Limehills; on the East by a north and south line (true bearing), in transit with the east boundary of Block III, in the same Hundred, to the Otapiri Stream, thence by the Otapiri Stream, and a line in continuation of the last-mentioned line, till it cuts the northern boundary aforesaid; on the South by the New River Hundred; on the West by the Oreti River.

ORETI HUNDRED.

That portion of the said Province bounded on the north by a due east and west line (true bearing), in transit with Trig. Station V., on Woody Knoll; on the East by the Oreti River; on the South by the New River Hundred; on the South-west by the Jacob's River Hundred; and on the North-west by the Aparima River.




Given under the hand of His Excellency Sir George Grey, Knight Commander of the Most Honorable Order of the Bath, Governor and Commander-in-Chief in and over Her Majesty's Colony of New Zealand and its Dependencies, at the Government House, at Wellington, and issued under the Seal of the said Colony, this tenth day of April, in the year of our Lord one thousand eight hundred and sixty-six.

E. W. STAFFORD.

GOD SAVE THE QUEEN!

PROVINCE OF SOUTHLAND.

CATTLE BRANDS REGISTERED DURING THE QUARTER ENDING THE
31ST MARCH, 1866.

| NAME OF OWNER. | RESIDENCE. | BRANDS AND DESCRIPTIONS. | REMARKS. |
|-----------------------|----------------|---|----------|
| W. and D. Graham | Flint's Bush | G | |
| John Brooke | Waiaamatuku | IB | |
| Michael Clear | Winton | MC | |
| George Peel | Mabel District | P | |
| William Keith | Winton | WK Conjoined | |
| F. Twemlow | Ryal Bush | FT | |
| John Tobin | Mabel Bush | TO | |
| Joseph Fosbinder | Gladstone | FS | |
| Neil and Scott | Winton | NS | |
| Jane Elizabeth Rowles | Riverton | R in Diamond | |
| B. Bain | Waikivi | B | |
| James Brass | Makarewa | J B | |
| William Stuart | Waikivi | W S | |
| Robert Sutherland | Mabel | RM | |
| Charles M'Pherson | Winton Bush | CM | |
| James Munro | One-tree Point | MH. | |
| Hannah Sloan | Myross Bush | SS | |
| Solomon Shepherd | Sylvan Bank | SZ | |
| John Valence | Seaward Bush | JV | |
| Alfred Townshend | Seaward Bush | TI | |
| George M'Leod | Mable District |  GM | |
| Thomas Nicoll | Flint's Bush | N in Circle | |
| Francis Feilding | Nokomai | FF Conjoined | |
| James Green | Riverton | G Sharp diagonal, inside  | |
| Francis Feilding | Nokomai | 5R Conjoined | |
| John Howell | Flint's Bush | JH in Diamond | |
| James Leader | Flint's Bush | JL in Triangle | |
| James Little | Mabel District |  | |

T. K. WELDON, Registrar of Brands.

PROVINCE OF SOUTHLAND.

RETURN OF CATTLE Slaughtered for Sale during the Quarter ending the 31st day of March, 1866:—

| DISTRICTS. | NEAT CATTLE. | SHEEP. | PIGS. | REMARKS. |
|--------------------|--------------|--------|-------|---|
| Invercargill | 114 | 920 | 30 | The Brands and Descriptions of the animals slaughtered can be seen on application to the Inspector of Brands. |
| Riverton | 26 | 102 | 3 | |
| Total | 140 | 1022 | 33 | |

T. K. WELDON,
Inspector of Brands.